

<b>DUNGOG HERITAGE STUDY</b> Perumal, Wrathall & Murphy Pty. Ltd. in association with Cameron McNamara		Item <b>A35</b>	Photograph BW 1/36 C 1/34
Location To the east of a bend in the Williams River, south of the town of Salisbury		Precinct Date 16/1/87 Survey By AB	
Title Description Salisbury General cemetery			
Description The site is on an elevated plain sloping to the River. It is difficult to get to and was photographed from the west bank of the river. It was not inspected at close range. The monuments range from the early 1900s according to the National Trust list.			
History:			
Significance: Regional and local			
Alterations/Integrity:			
Condition: <input checked="" type="checkbox"/> Good <input type="checkbox"/> Fair <input type="checkbox"/> Poor	Style:	Street Context: <input checked="" type="checkbox"/> Positive contribution <input type="checkbox"/> Neutral <input type="checkbox"/> Out of Character Possible remedies .....	
Current Use: Original use: Cemetery	Period: <input type="checkbox"/> Pre-1890 <input type="checkbox"/> 1915-45 <input type="checkbox"/> 1890-1915 <input type="checkbox"/> 1945- Actual date <u>early 1900s</u> (if known)		
Current listings: <input type="checkbox"/> AHC <input type="checkbox"/> HC <input checked="" type="checkbox"/> NT <input type="checkbox"/> RAIA/Other			
Thematic context Churches and cemeteries			
References: NT listing proposal			
*			

SALISBURY		CEMETERY CONSERVATION AREA SALISBURY GENERAL CEMETERY		Just above a bend in The Williams Rivers, South-west of Salisbury township.	
Town, District or Location Postcode 2420		Name or Identification of Listing			
Author of Proposal M. Lehany		Region HUNTER		NSW Topo Map 1:25,000 (1st edit) "Chichester" 9233-IV-S 648/337	
Date of Proposal 12.9.83		Local Govt. Authority DUNGOG SHIRE COUNCIL		70m x 70m	
Suggested Listing Category Classified		Responsible Authority DUNGOG SHIRE COUNCIL		Location & boundaries (incl. map ref.)	
Committee (Trust Use) Cemeteries				Area (ha.) 0.04	Approx. No. Burials 42
Council (Trust Use)					

Description Briefly cover the points on the following check list where they are relevant and within your knowledge.  
(Attach appendices if insufficient space)

Cemetery, Location & Surroundings, Layout, Landscape, Structures, Monuments/styles, Burials of significance, Earliest known burial date

This small rural cemetery is picturesquely sited just above a bend in the Williams River, with access by river ford only, and surrounded by enclosing hills with views to the Barrington Ranges to the Northwest. The monuments, ranging from the early 1900's are mainly (20th tablets with white marble obelisks, some topped with urns, some modern tiled slabs, and one marble angel. The earliest monument is to Jane Kavanaugh (infant) d.1901. The site is on an elevated plain, sloping to the river, with sparse vegetation consisting of kikuyu grass and several paperbark trees surrounded by a post and wire fence.

Roll I B+W Neg 36 - Gen. Cemetery Gen. View  
C Shot 34 " "

#### Reasons for Listing

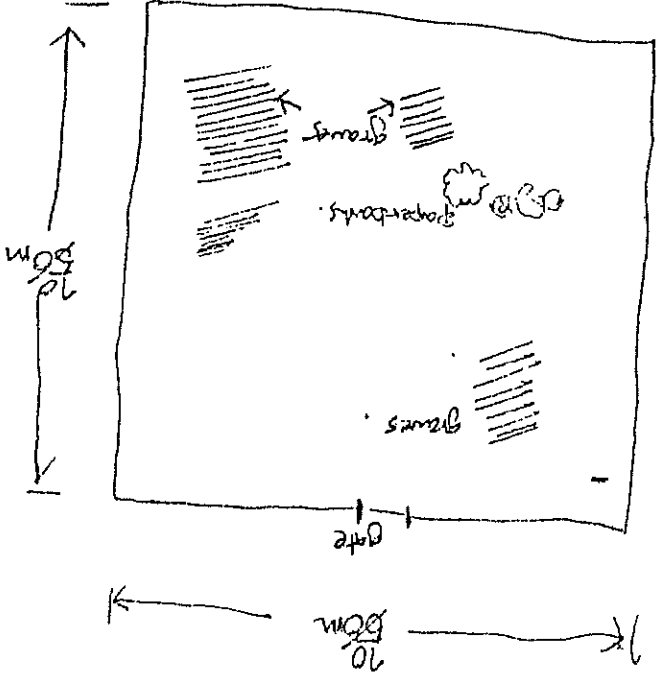
The monuments are in a very dramatic landscape setting on a completely isolated site. The scattered vertical monuments are very evocative of a small isolated rural community in the early 1900's.

#### Bibliography

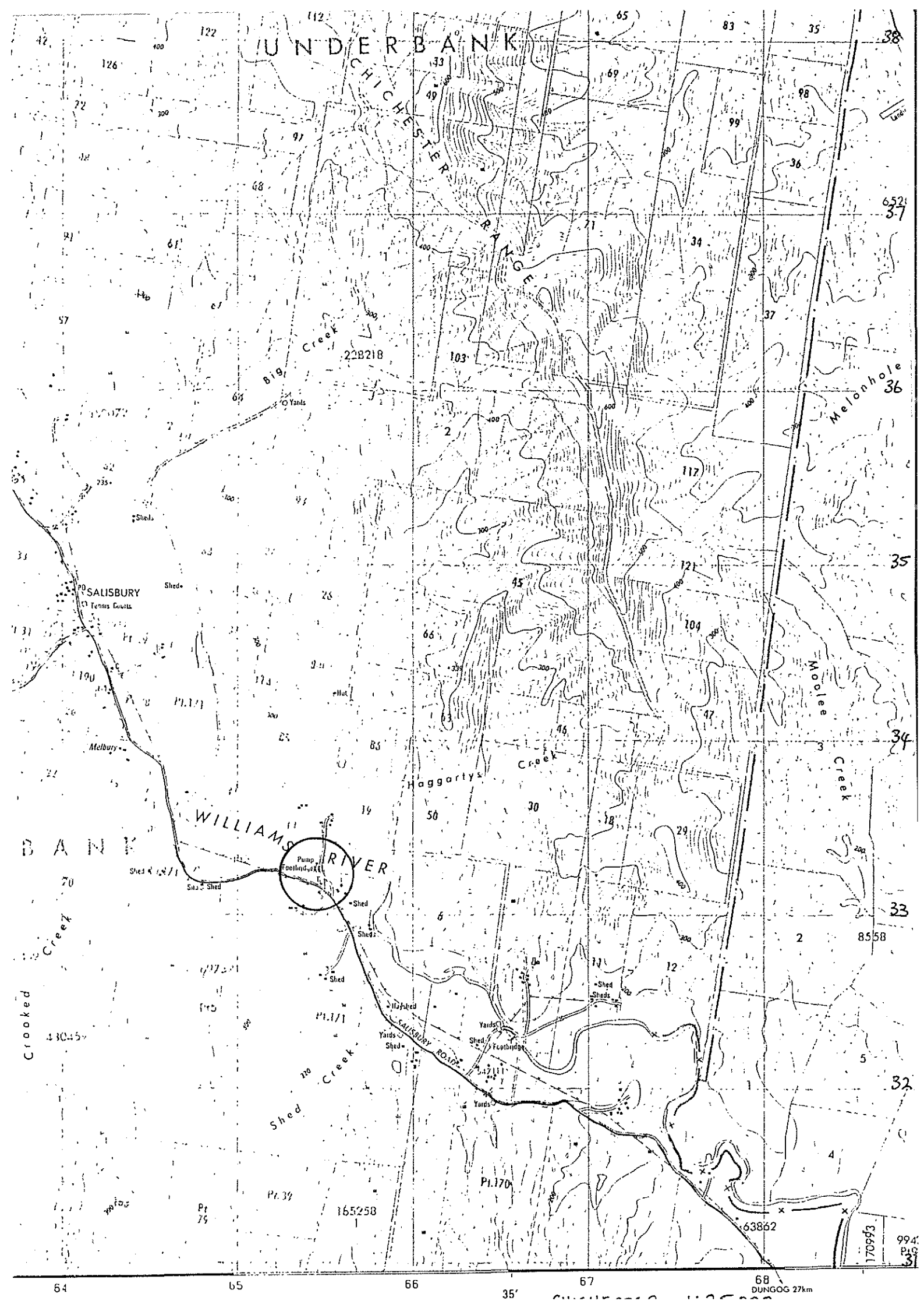
See over for photos and map showing boundaries

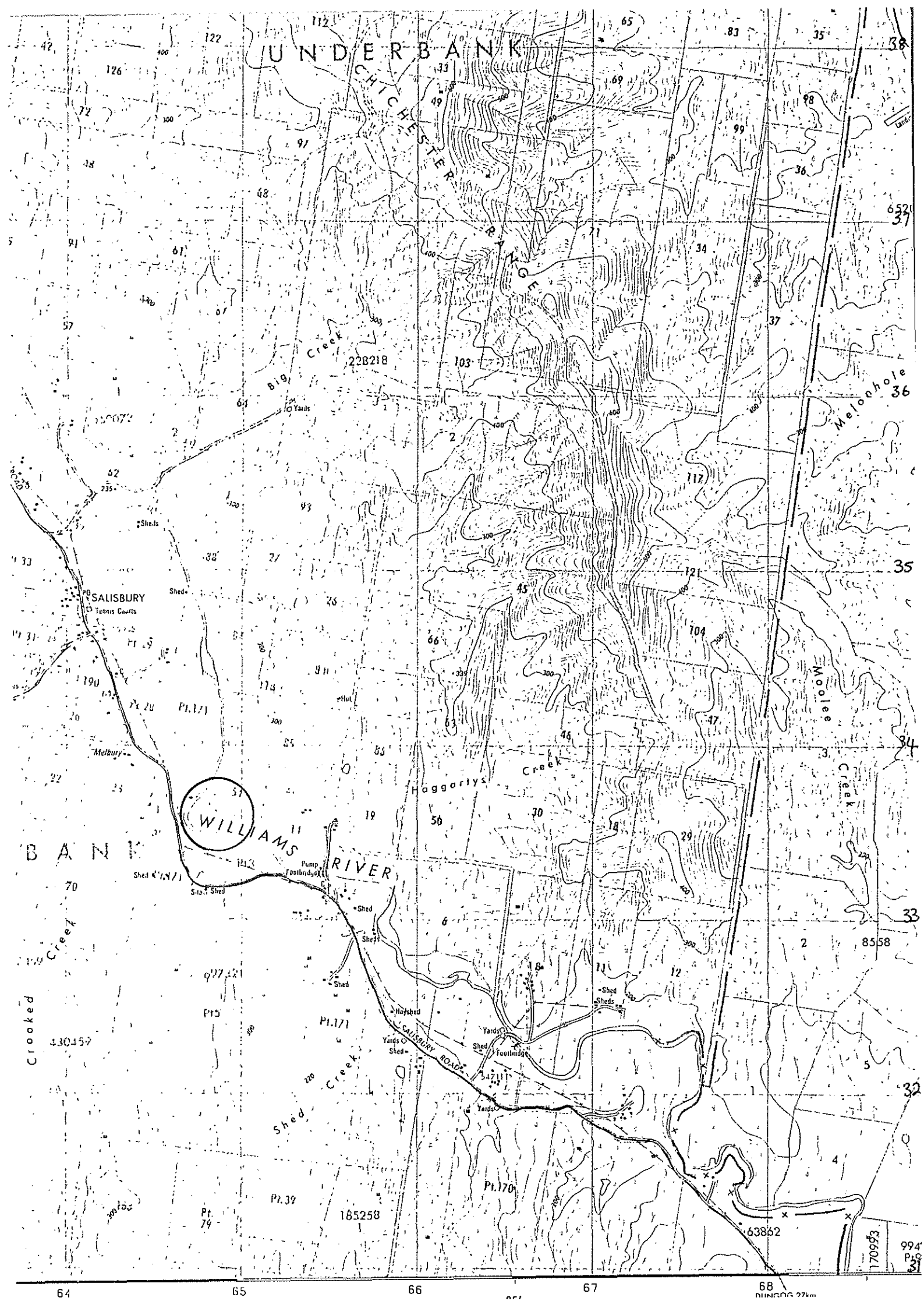
Township of  
SARISBURY


surrounded  
by hills




SARISBURY GENERAL CAMP





<b>DUNGOG HERITAGE STUDY</b> Perumal, Wrathall & Murphy Pty. Ltd. in association with Cameron McNamara		Item <b>A96</b>	Photograph BW 1/34 C 1/32
Location Salisbury, about 2.5km south of the town to the east of the main road.		Precinct Date 16/1/87 Survey By AB	
Title Description      Wooden church and small graveyard			
Description Wooden church and small graveyard of three graves - 1959, 1976, 1965.			
History:			
Significance: Regional and local			
Alterations/Integrity:			
Condition: <input checked="" type="checkbox"/> Good <input type="checkbox"/> Fair <input type="checkbox"/> Poor	Style:	Street Context: <input checked="" type="checkbox"/> Positive contribution <input type="checkbox"/> Neutral <input type="checkbox"/> Out of Character Possible remedies .....	
Current Use: Church Original use: Church	Period: <input type="checkbox"/> Pre-1890 <input checked="" type="checkbox"/> 1915-45 <input type="checkbox"/> 1890-1915 <input type="checkbox"/> 1945- Actual date ..... (if known)		
Current listings: <input type="checkbox"/> AHC <input type="checkbox"/> HC <input type="checkbox"/> NT <input type="checkbox"/> RAIA/Other			
Thematic context <i>churches and cemeteries</i>			
References: Nil			
*			

<b>DUNGOG HERITAGE STUDY</b> Perumal, Wrathall & Murphy Pty. Ltd. in association with Cameron McNamara		Item <b>A37</b>	Photograph BW 1/3 C 1/4
Location East Gresford. Park opp. Catholic Church behind hall.  Title Description East Gresford Catholic Cemetery		Precinct  Date 15/1/87  Survey By AB	
Description Cemetery. See National Trust Listing attached.   History:   Significance:			
Alterations/Integrity:			
Condition: <input checked="" type="checkbox"/> Good <input type="checkbox"/> Fair <input type="checkbox"/> Poor	Style:	Street Context:  <input type="checkbox"/> Positive contribution <input type="checkbox"/> Neutral <input type="checkbox"/> Out of Character Possible remedies ..... .....	
Current Use: Cemetery Original use: Cemetery	Period: <input checked="" type="checkbox"/> Pre-1890 <input checked="" type="checkbox"/> 1915-45 <input checked="" type="checkbox"/> 1890-1915 <input checked="" type="checkbox"/> 1945- Actual date ..... (if known)		
Current listings: <input checked="" type="checkbox"/> AHC <input type="checkbox"/> HC <input checked="" type="checkbox"/> NT <input type="checkbox"/> RAIA/Other			
Thematic context Community Churches and cemeteries			
References: NT Listing proposal			
*			

EAST GRESFORD		CEMETERY CONSERVATION AREA		Park Street Opposite and East of Catholic Church, behind Hall	
Town, District or Location Postcode	2491	EAST GRESFORD CATHOLIC CEMETERY			
Name or Identification of Listing					
Author of Proposal	R. MACKAY	Region	HUNTER		
Date of Proposal	30.8.83	Local Govt. Authority			
Suggested Listing Category	CLASSIFIED	DUNGOG SHIRE COUNCIL			
Committee (Trust Use)	C.C.	Responsible Authority The Parish Priest c/- Catholic Presbytery Park Street EAST GRESFORD NSW 2491	Location & boundaries (incl. map ref.)		
Council (Trust Use)			Area (ha.)	Approx. No. Burials	
			0.5 ha	125	
Description Briefly cover the points on the following check list where they are relevant and within your knowledge. (Attach appendices if insufficient space)					

History, Location & Surroundings, Layout, Landscape, Structures, Monuments/styles, Burials of significance, Earliest known burial date

East Gresford Catholic Cemetery is on a flat site, covered with kangaroo grass. Paths are mown between the utilitarian north-south rows of gravestones. 3 stone pines are situated at the southern end, one in the east and 2 in the north-east. There are two *Pinus Radiata* on the southern boundary. Plantings evident are ornamental oxalis and jonquils. The site is enclosed by a post and wire fence; entered through an iron gate with cross. Within the cemetery there are five wooden crosses; one at the centre of the cemetery and one in the centre of each of the four sections, North/South/East/West. There are remains of another wooden cross in a cast iron surround, located in the oldest section of the cemetery. There is a range of materials and styles present. Use is made of red, grey and black granite, marble and sandstone, showing the range of tastes over late 19th Century and early 20th Century: 1866-1900 sandstone headstones, 1893-1926 marble crosses, 1900's marble headstones, 1950's standard concrete slabs and marble/granite inset.

There are also two marble columns circa 1900, one a Gothic column with ornate urn (Michael O'Brien 1888, born Salisbury, Tipperary, Ireland) and the other broken (J Kevin 1903, sometime inspector of state schools). Notable monuments include the sandstone cross to Ann Richardson d 1876, with 4 motifs on either arm: lamb with wings, lion, eagle and angel, and the black granite 1914 headstone to Braune.

Masons: Brackley, Browne, Curran

Reasons for Listing

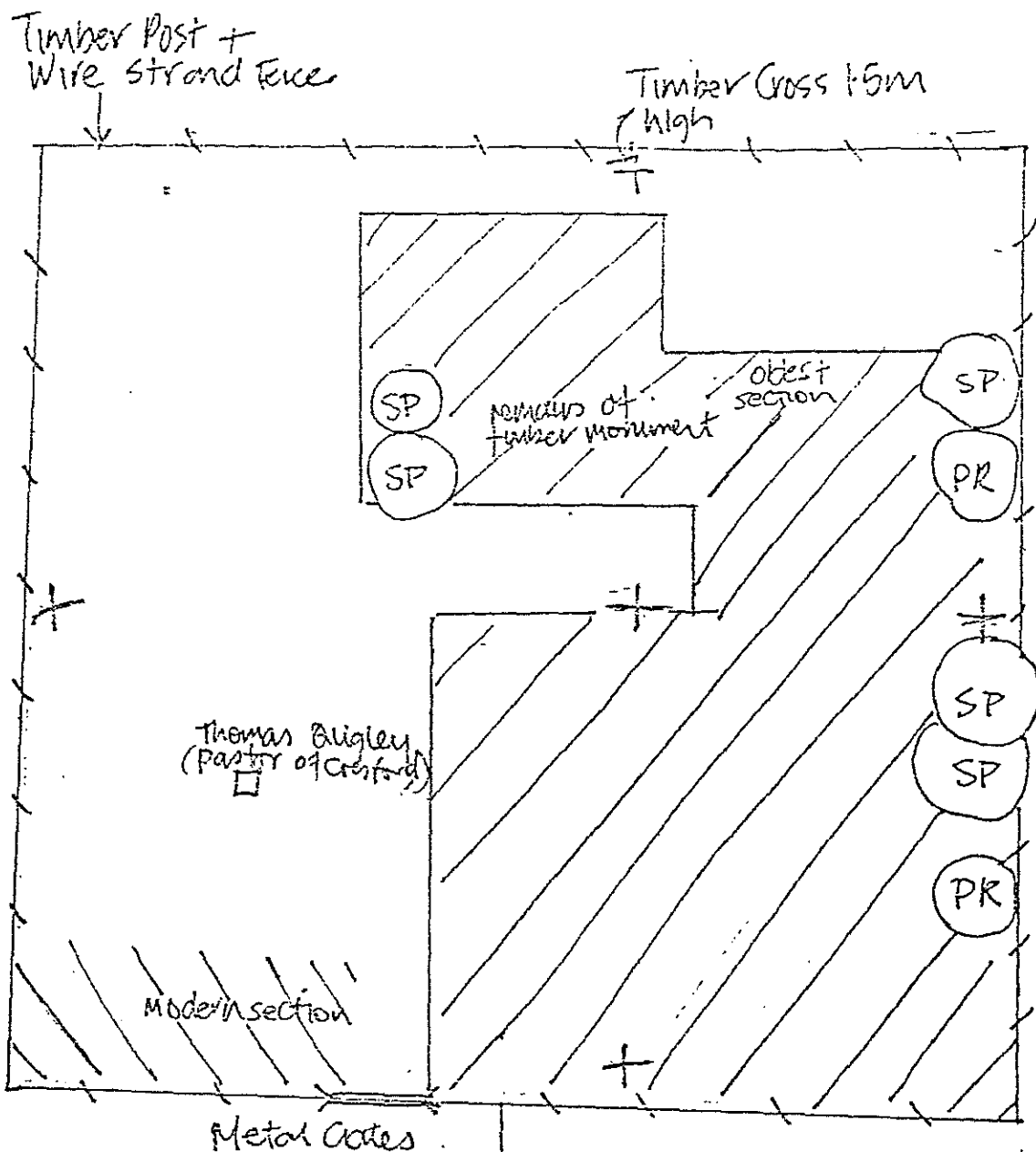
This cemetery contains the graves of many of the Irish pioneers who settled this area and a considerable amount of biographical information about their families and their origins is recorded on the headstones. Other features are the range of monuments present and a strong visual link with the nearby church.

Roll I B&W + slide: Neg. 3 - Cemetery looking towards Park St.

Biography

See over for photos  
and map showing  
boundaries

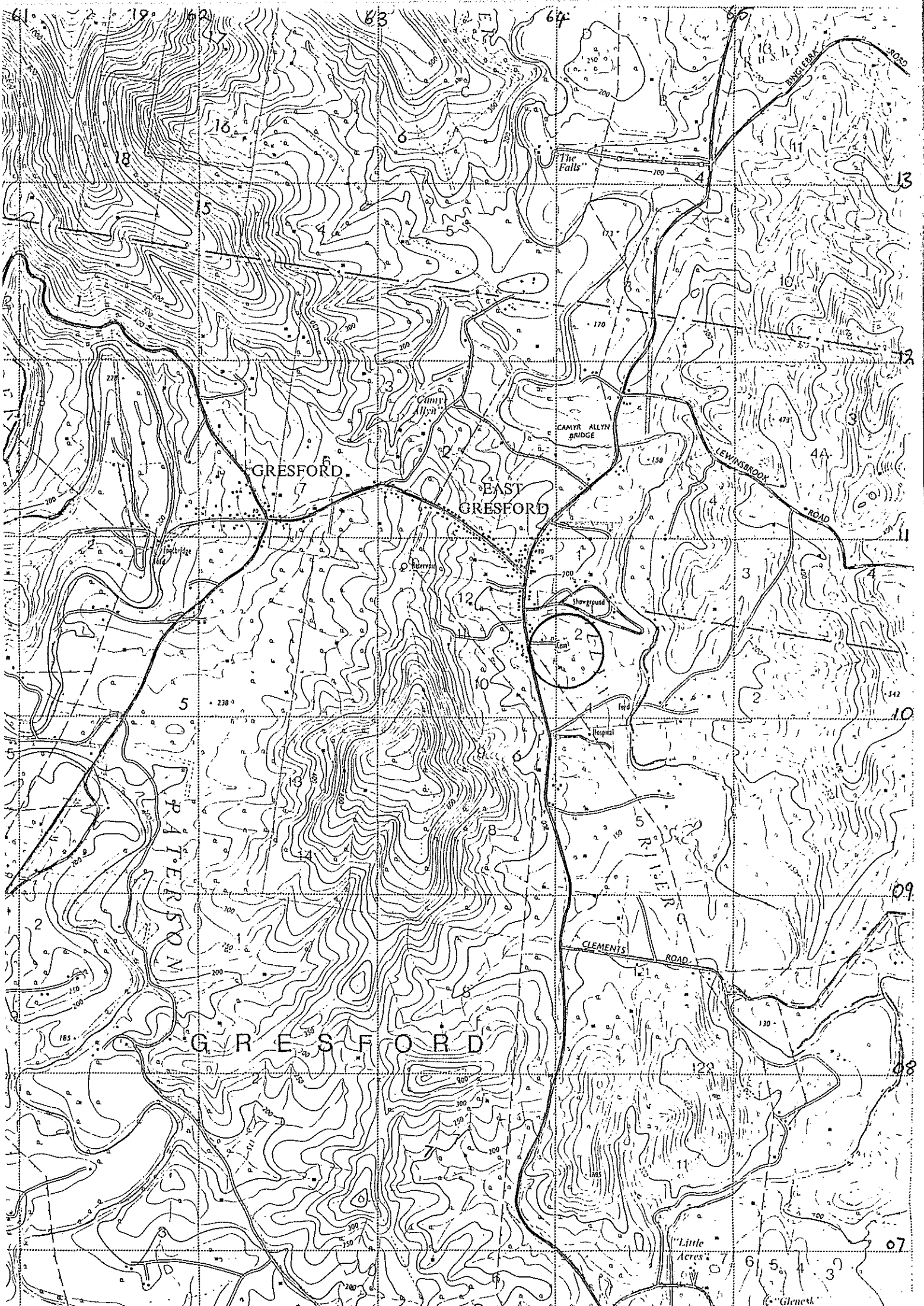





SP = stone Pine  
PR = Radiata

easement back  
to road (Park St)

gates line up  
with nose of  
church across  
st



<b>DUNGOG HERITAGE STUDY</b> Perumal, Wrathall & Murphy Pty. Ltd. in association with Cameron McNamara		Item <b>A38</b>	Photograph BW 1/9 C 1/9
Location Gresford. Next to Patterson R. at end of Durham Road.		Precinct Date 15/1/87 Survey By AB	
Title Description St. Anne's C of E cemetery Gresford			
Description See National Trust listing proposal attached			
History:			
Significance: State and regional			
Alterations/Integrity:			
Condition: <input checked="" type="checkbox"/> Good <input type="checkbox"/> Fair <input type="checkbox"/> Poor		Style:	
Current Use: Cemetery Original use: Cemetery		Period: <input checked="" type="checkbox"/> Pre-1890 <input checked="" type="checkbox"/> 1915-45 <input checked="" type="checkbox"/> 1890-1915 <input checked="" type="checkbox"/> 1945- Actual date ..... (if known)	
		Street Context: <input type="checkbox"/> Positive contribution <input type="checkbox"/> Neutral <input type="checkbox"/> Out of Character Possible remedies ..... .....	
Current listings: <input checked="" type="checkbox"/> AHC <input type="checkbox"/> HC <input checked="" type="checkbox"/> NT <input type="checkbox"/> RAIA/Other			
Thematic context Churches and cemeterie			
References:			
*			

GRESFORD		CEMETERY CONSERVATION AREA		NSW Topo. 1:25,000 "Gresford" 9233-III-S 619/111	
Town, District or Location Postcode 2491		GRESFORD ST ANNE'S CHURCH OF ENGLAND CEMETERY		End of Durham Road	
Author of Proposal R.MACKAY.		Name or Identification of Listing			
Date of Proposal 22.8.83		Region HUNTER			
Suggested Listing Category CLASSIFIED		Local Govt. Authority  DUNGOG SHIRE COUNCIL			
Committee (Trust Use) C.C.		Responsible Authority ANGLICAN CHURCH PARISH GRESFORD RECTOR: CANON JOHNSTON		Location & boundaries (incl. map ref.)	
Council (Trust Use)				Area (ha.) 4.8	Approx. No. Burials 160

Description Briefly cover the points on the following check list where they are relevant and within your knowledge.  
(Attach appendices if insufficient space)

St Anne's Anglican churchyard occupies a small spur which runs south behind the red brick church. It is bounded by post and wire fence. A tasteful columbarium has been incorporated into the eastern wall of the church building. The cemetery has a pleasant outlook to cleared hills and/or valleys in all directions. An informal mown north/south path divides the site which is dominated by a 20m cypress at the centre. Monuments lie in five rows, all of which face east. There is no chronological pattern or layout development evident - older graves and more recent ones are intermingled. One sandstone monument to George Townshend (1872) beside the columbarium has been reset in concrete and faces north. The earliest grave is the simple sandstone altar sarcophagus halfway along the eastern boundary to Emma Australia Boydell (1850).

An excellent array of monumental styles is present: two Georgian altar sarcophagi, early sandstone tablets with floral motifs, a number of sandstone and granite crosses, columns and urns and a wide variety of gothic tablets with assorted motifs and designs. Six cast iron surrounds survive but there is evidence of others. The cypress tree is the only major planting evident. Various bulbs, agapanthus, jonquil, oxalis, creepers and other traditional species grow within plots and are also scattered across the mown lawn. One other notable grave has a cast iron surround and attached metal plate but no headstone. A weatherboard privy stands beside the remains of a wooden turnstile on the eastern boundary. The latest burial is Louise Gill (1950)

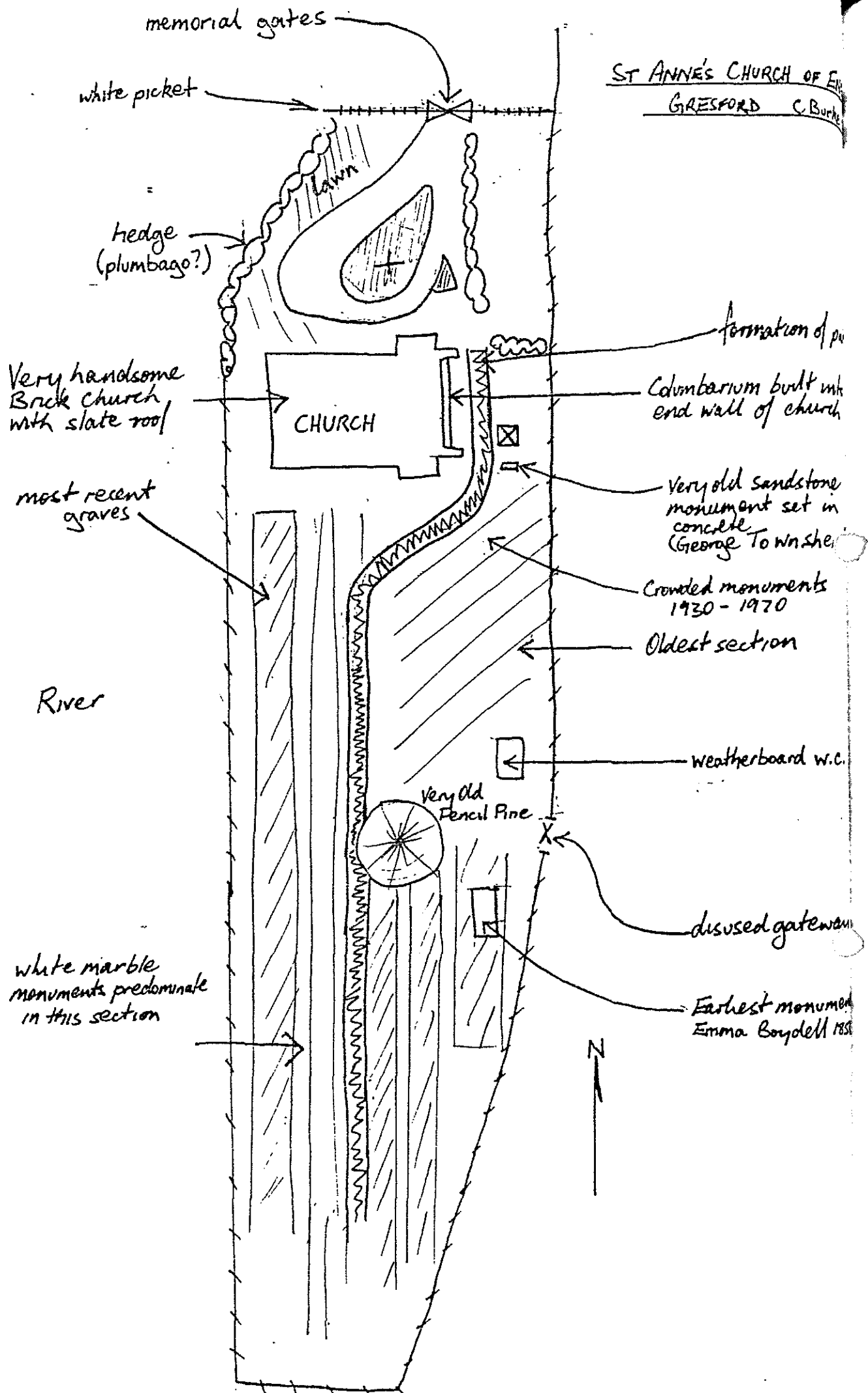
#### Reasons for Listing

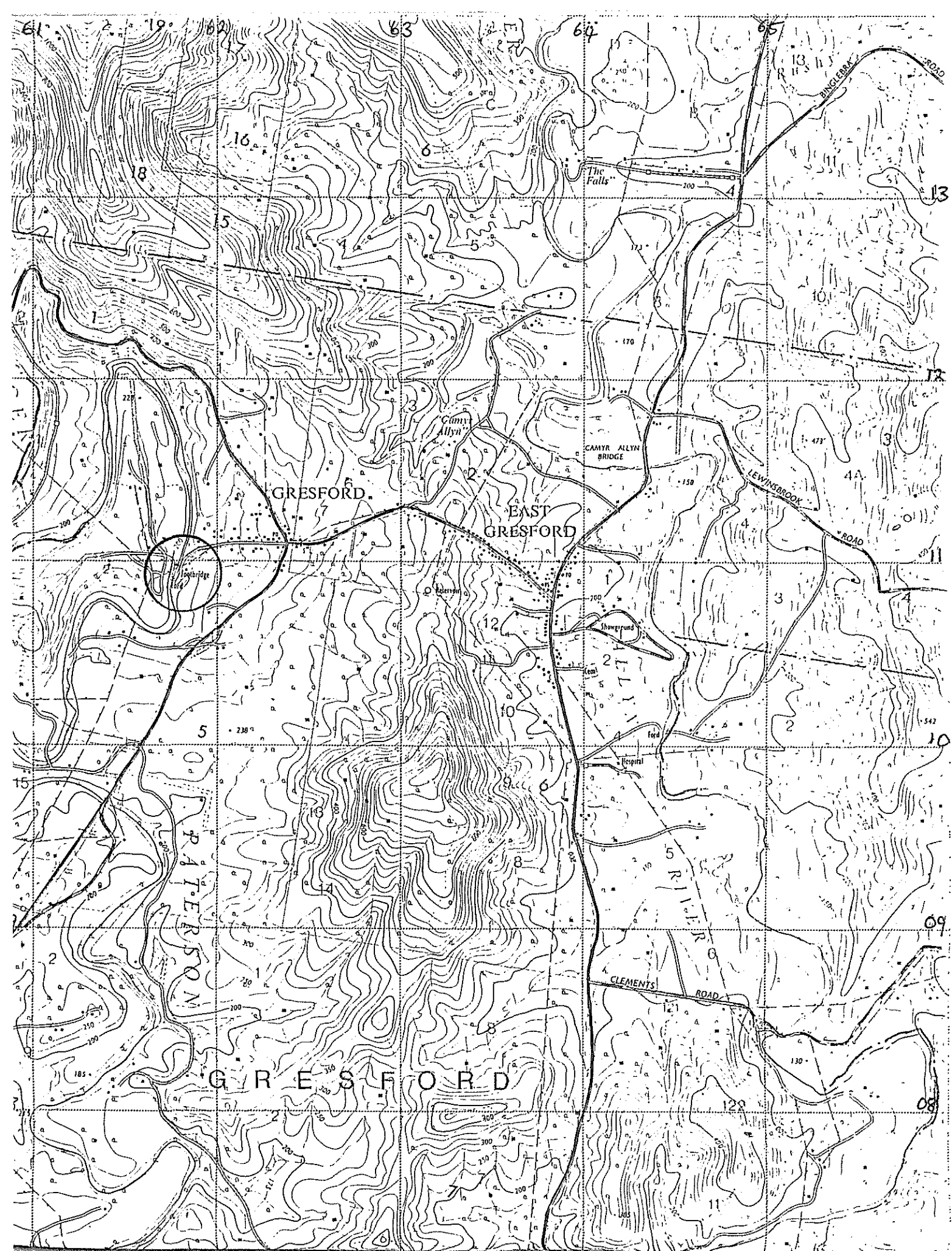
St Anne's Church of England cemetery has an intimate relationship with its church and the surrounding countryside. Its layout is dictated by the site topography and along this spur the monuments are located. The express a diverse stylistic development.

#### Bibliography

Roll I B+W Shot 10 - Church + Churchyard (Neg. 9)  
Colour " 9 " "

See over for photos and map showing boundaries

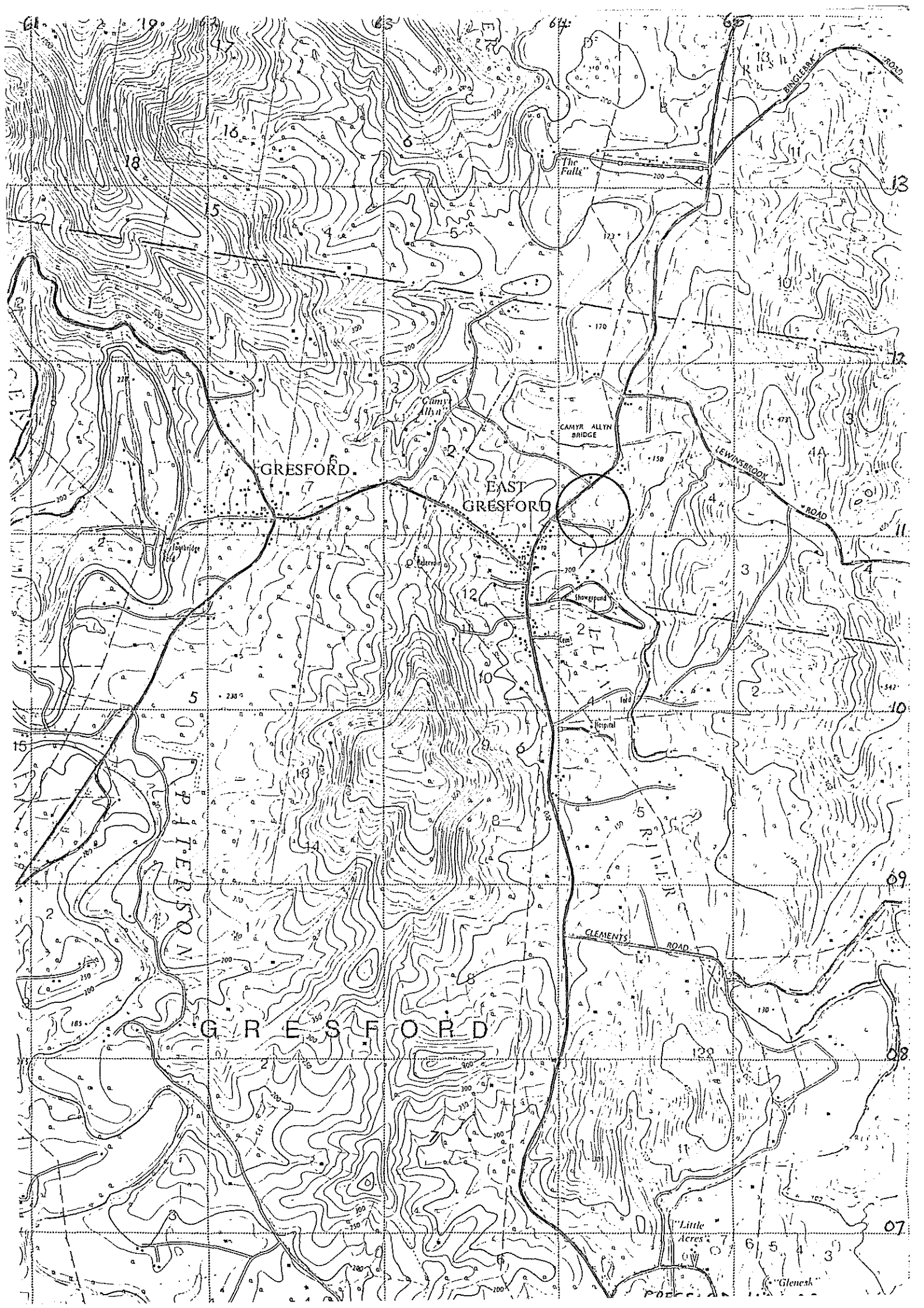




Gresford 1:25,000

<b>DUNGOG HERITAGE STUDY</b> Perumal, Wrathall & Murphy Pty. Ltd. in association with Cameron McNamara		Item <b>A39</b>	Photograph BW 1/5 C 1/6
Location Park St. (east side) b/w Camyr Allyn Bridge and town of East Gresford proper		Precinct Date 15/1/87 Survey By <sup>AB</sup>	
Title Description Cemetery with memorial gates to William Jupp			
Description Cemetery with memorial gates to William Jupp erected 1940. Approx 50 marked graves. 20thc.			
History:			
Significance: Regional and local			
Alterations/Integrity:			
Condition: <input checked="" type="checkbox"/> Good <input type="checkbox"/> Fair <input type="checkbox"/> Poor	Style:	Street Context: <input checked="" type="checkbox"/> Positive contribution <input type="checkbox"/> Neutral <input type="checkbox"/> Out of Character Possible remedies ..... .....	
Current Use: Cemetery Original use: Cemetery	Period: <input type="checkbox"/> Pre-1890 <input checked="" type="checkbox"/> 1915-45 <input checked="" type="checkbox"/> 1890-1915 <input checked="" type="checkbox"/> 1945- Actual date ..... (if known)		
Current listings: <input type="checkbox"/> AHC <input type="checkbox"/> HC <input type="checkbox"/> NT <input type="checkbox"/> RAIA/Other			
Thematic context Churches and cemeteries			
References:			
*			



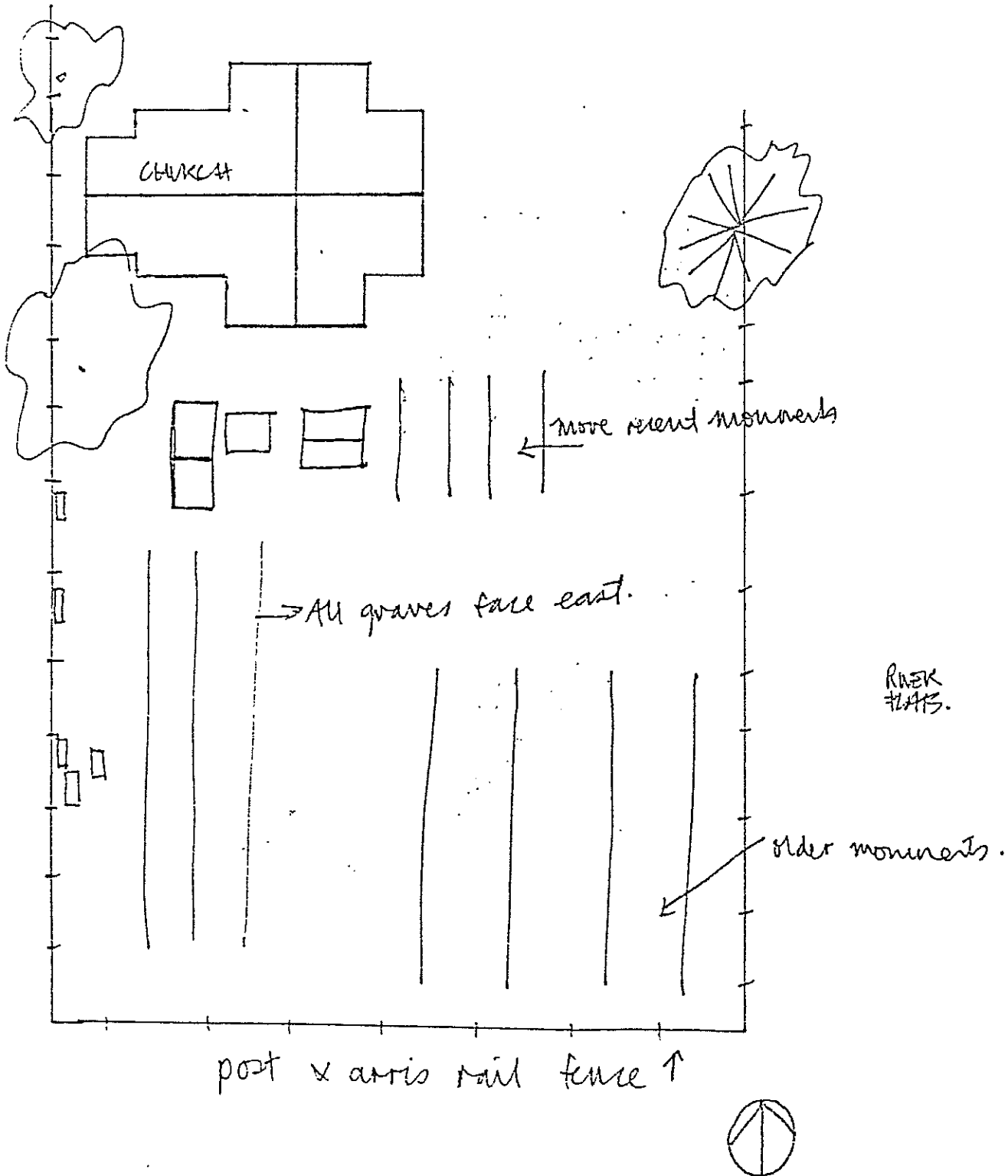




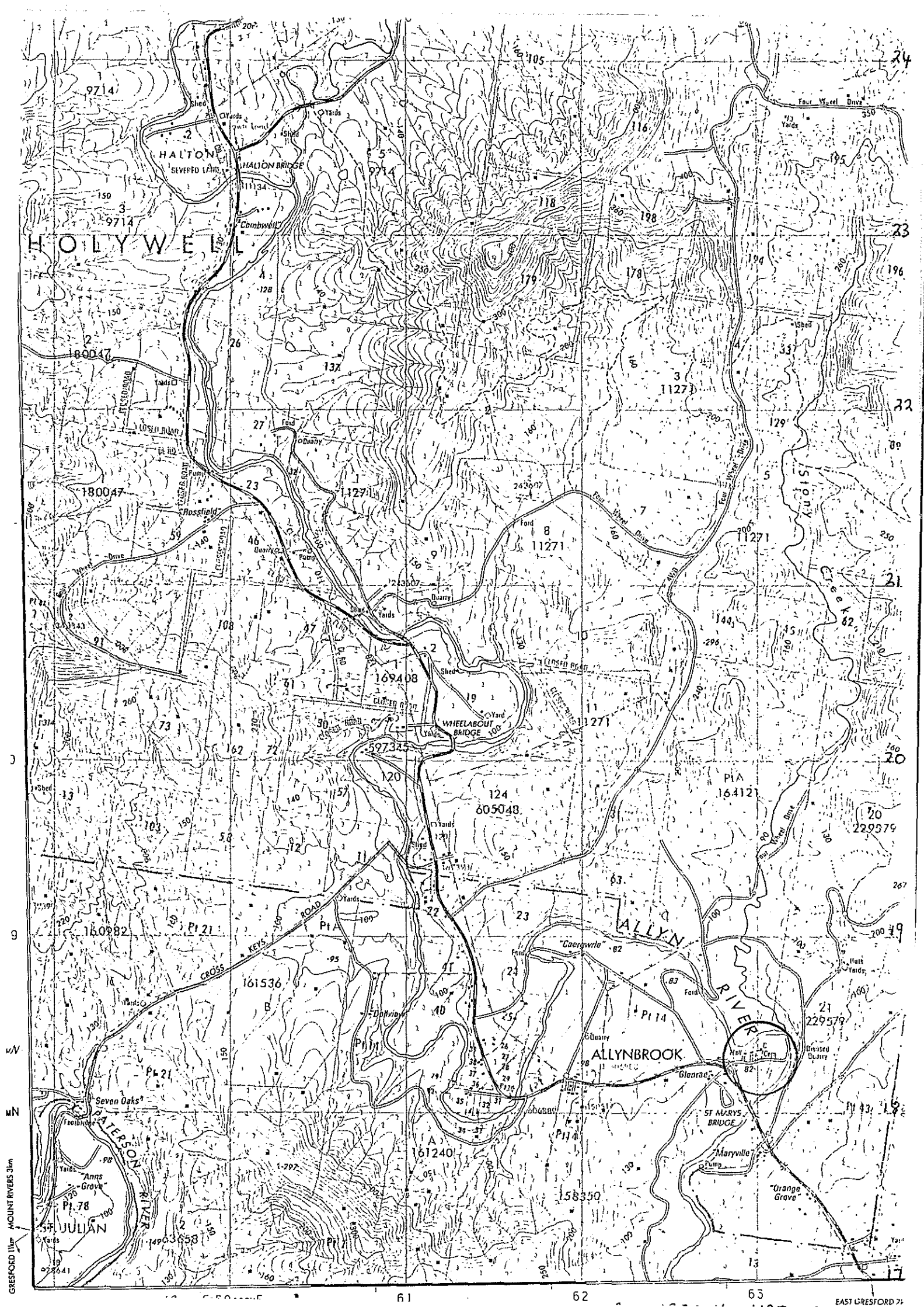
<b>DUNGOG HERITAGE STUDY</b> Perumal, Wrathall & Murphy Pty. Ltd. in association with Cameron McNamara		Item <b>A40</b>	Photograph BW 1/10 C 1/10
Location Cemetery next to Allyn River, Allynbrook		Precinct Date 15/1/87	
Title Description St. Mary's on Allyn churchyard		Survey By AB	
Description Located next to St. Mary's church. See description on NT Listing Proposal.  History: Graves of the Boydell family. Church built by William Boydell, whose wife was the ealdest daughter of Bishop Broughton, the first Anglican Bishop of Australia. Other graves dating from 1840s to 1960s. Significance: State and regional.			
Alterations/Integrity:			
Condition: <input checked="" type="checkbox"/> Good <input type="checkbox"/> Fair <input type="checkbox"/> Poor	Style:	Street Context:  <input type="checkbox"/> Positive contribution <input type="checkbox"/> Neutral <input type="checkbox"/> Out of Character Possible remedies ..... .....	
Current Use: Cemetery Original use: Cemetery	Period: <input checked="" type="checkbox"/> Pre-1890 <input checked="" type="checkbox"/> 1915-45 <input type="checkbox"/> 1890-1915 <input checked="" type="checkbox"/> 1945- Actual date ..... (if known)		
Current listings: <input type="checkbox"/> AHC <input type="checkbox"/> HC <input checked="" type="checkbox"/> NT <input type="checkbox"/> RAI/Other			
Thematic context Churches and cemtries			
References: <u>The-matic History</u> : 91 and 119			
*			


ALLYNBROOK	CEMETERY CONSERVATION AREA ST MARY-ON-ALLYN CHURCHYARD	NSW TOPOGRAPHIC 1:25000 1st EDITION "ALLYNBROOK" 9233-111-N 630/184	
Town, District or Location Postcode	Name or Identification of Listing		
Author of Proposal C BURKE, M LEHANY, G = GIBBONS, I WOOD-	Region HUNTER		
Date of Proposal BRADLEY. 18-7-83	Local Govt. Authority DUNGOG SHIRE COUNCIL		
Suggested Listing Category CLASSIFIED	Responsible Authority THE RECTOR St Mary-on-Allyn Church c/- The Rectory EAST GRESFORD 2491	Location & boundaries (incl. map ref.)	
Committee (Trust Use) CC		Area (ha.) 0.5 ha	Approx. No. Burials 80
Council (Trust Use)			
Description Briefly cover the points on the following check list where they are relevant and within your knowledge. (Attach appendices if insufficient space)			
History	The cemetery flanks the church on 3 sides with views over river flats to rock face cut out by river to east. Adjacent to northern boundary the river bank drops sharply away and the sound of running water is heard throughout the cemetery. The layout is grid with no obvious paths or driveway. Monument materials: Sandstone - 1840s-1900, Marble headstones 1874-1911, blocky marble headstones 1920s (few later). Granite and marble tablets 1930's-60s, few recent. granite, tile and terrazzo slabs. Swedish black granite 1916. <u>Monuments:</u> Thomas Hancock d 13.2.1852 (pioneer) - sandstone h'stone reinscribed by descendants, 1982 <u>Henry Fowler</u> d 18.5.1864 - 3rd son of John Fowler of Ashley Lincolnshire England. Cornet in H.M. 9th Hussars - s'stone headstone with downturned torches and very elegant footstone. <u>Boydell Family</u> - 3 grand sandstone slabs, <u>Henry Broughton Boydell</u> d 17.10.1849 - slab on sand stone base. <u>Mary Phoebe Boydell</u> d 30.7.1867 - eldest daughter of William Grant Broughton - first bishop of Australia.		
Location & Surroundings			
Layout			
Landscape			
Structures			
Monuments/styles			
Burials of significance			
Earliest known burial date			
Reasons for Listing			
This charming churchyard displays a fine range of monuments and surrounds. Its major interest is the association with Bishop Broughton who made it a condition of his daughter's betrothal that William Boydell erect the adjacent church. The extensive involvement of the Bishop with this cemetery is documented on his daughter's unusual tomb.			
Bibliography			See over for photos and map showing boundaries

wooded hills ↑ ↗



ST MARY-ON-ALLYN CHURCHYARD  
ALLYNBROOK.



<b>DUNGOG HERITAGE STUDY</b> Perumal, Wrathall & Murphy Pty. Ltd. in association with Cameron McNamara		Item <b>A41</b>	Photograph BW 1/13 C 1/13
Location Bendolba. Cemetery. To the east of the road between it and the Williams River. Next to the church. Title Description Bendolba cemetery, St. Peter's Anglican		Precinct Date 16/1/87 Survey By AB	
Description St. Peter's Anglican cemetery. Cemetery next to the church. On a west facing slope, with a number of country style flat wrought iron grave surrounds with decorative corner posts, peculiar to the district. (For photos of these see Bandon Grove pictures). History: See attached National Trust Listing Proposal Significance: State and regional. Or national and state, because of its intactness and picturesque siting.			
Alterations/Integrity:			
Condition: <input type="checkbox"/> Good <input type="checkbox"/> Fair <input type="checkbox"/> Poor	Style:  Period: <input type="checkbox"/> Pre-1890 <input type="checkbox"/> 1915-45 <input type="checkbox"/> 1890-1915 <input type="checkbox"/> 1945- Actual date ..... (if known)	Street Context: <input type="checkbox"/> Positive contribution <input type="checkbox"/> Neutral <input type="checkbox"/> Out of Character Possible remedies ..... .....	
Current Use: Original use:			
Current listings: <input type="checkbox"/> AHC <input type="checkbox"/> HC <input type="checkbox"/> NT <input type="checkbox"/> RAIA/Other			
Thematic context Churches and cemeteries			
References:			
*			

BENDOLBA		CEMETERY CONSERVATION AREA		BEHIND ST PETERS CHURCH OF ENGLAND CHURCH, SEVERAL KM NORTHWEST OF BENDOLBA TOWNSHIP.  NSW TOPO MAP 1:22,000 (1ST EDIT) "ALLYNBROOK" 9233-111-N 799/231	
Town, District or Location Postcode 2420		BENDOLBA ST PETERS ANGLICAN CEMETERY			
Author of Proposal M LEHANY		Name or Identification of Listing			
Date of Proposal 12.8.83		Region HUNTER			
Suggested Listing Category CLASSIFIED		Local Govt. Authority DUNGOG SHIRE COUNCIL		Location & boundaries (incl. map ref.) Area (ha.) 0.3      Approx. No. Burials 200	
Committee (Trust Use) CEMETERIES		Responsible Authority			
Council (Trust Use)		ANGLICAN CHURCH			

Description Briefly cover the points on the following check list where they are relevant and within your knowledge. (Attach appendices if insufficient space)

History, Location & Surroundings, Layout, Landscape, Structures, Monuments/styles, Burials of significance, Earliest known burial date

A picturesquely sited church graveyard on a west facing slope just below the brick church.

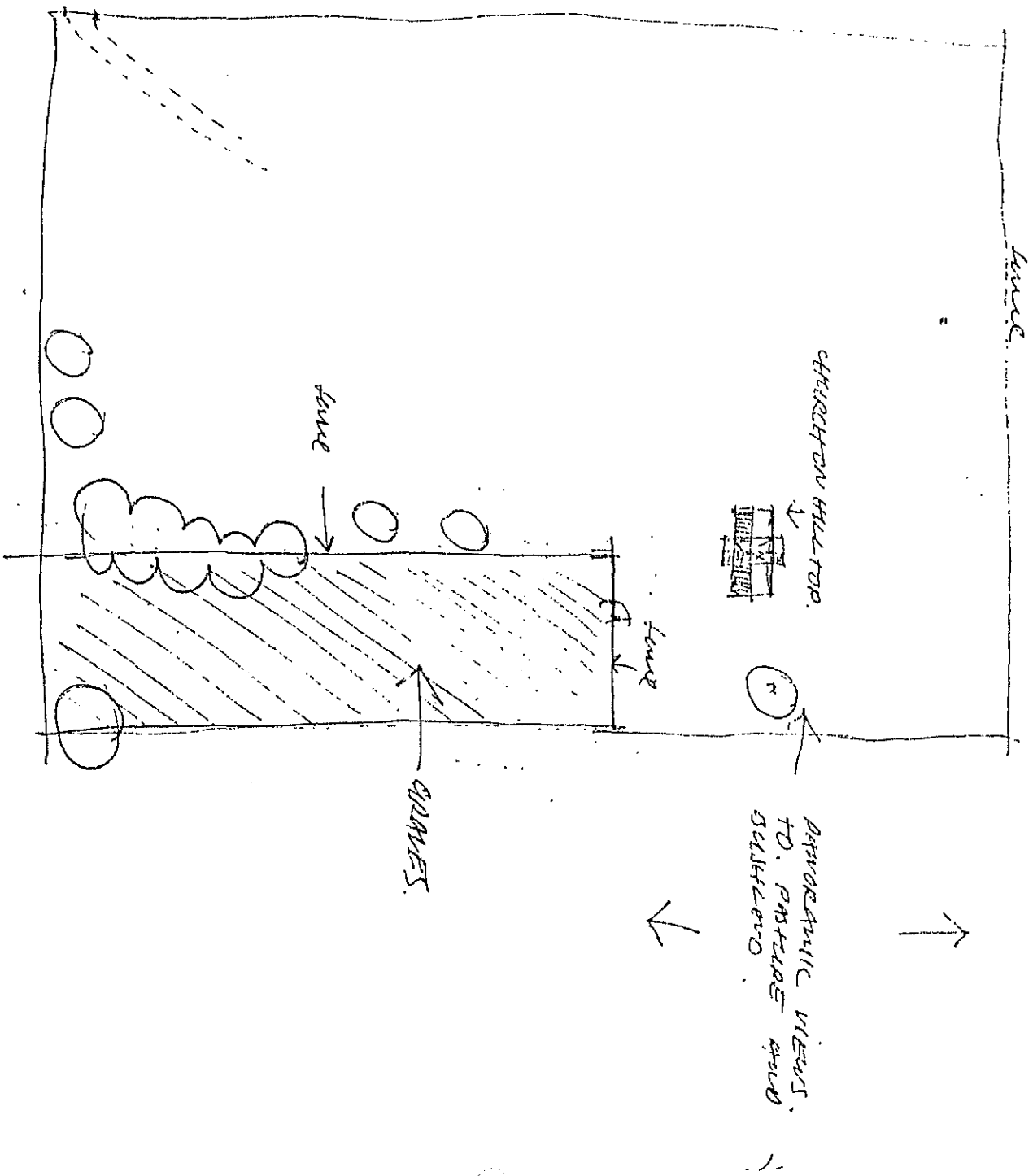
Several large eucalypts, clumps of Agapanthus and a few roses enhance the setting and kangaroo grass and periwinkle create a dense ground cover. The monuments range from 1880's sandstone tablets, through vertical granite (1914-27) and marble (1915-23) monuments to marble/stone composite slabs (1910-50) and tiled slabs (1950's - 1970). The chief feature of the graveyard is the unusual variety and number of 'country' style flat wrought iron grave surrounds with decorative corner posts, peculiar to the district.

#### Reasons for Listing


This is a romantic country church graveyard which contains a good range of monuments and very good examples of local wrought iron in good condition.

#### Bibliography

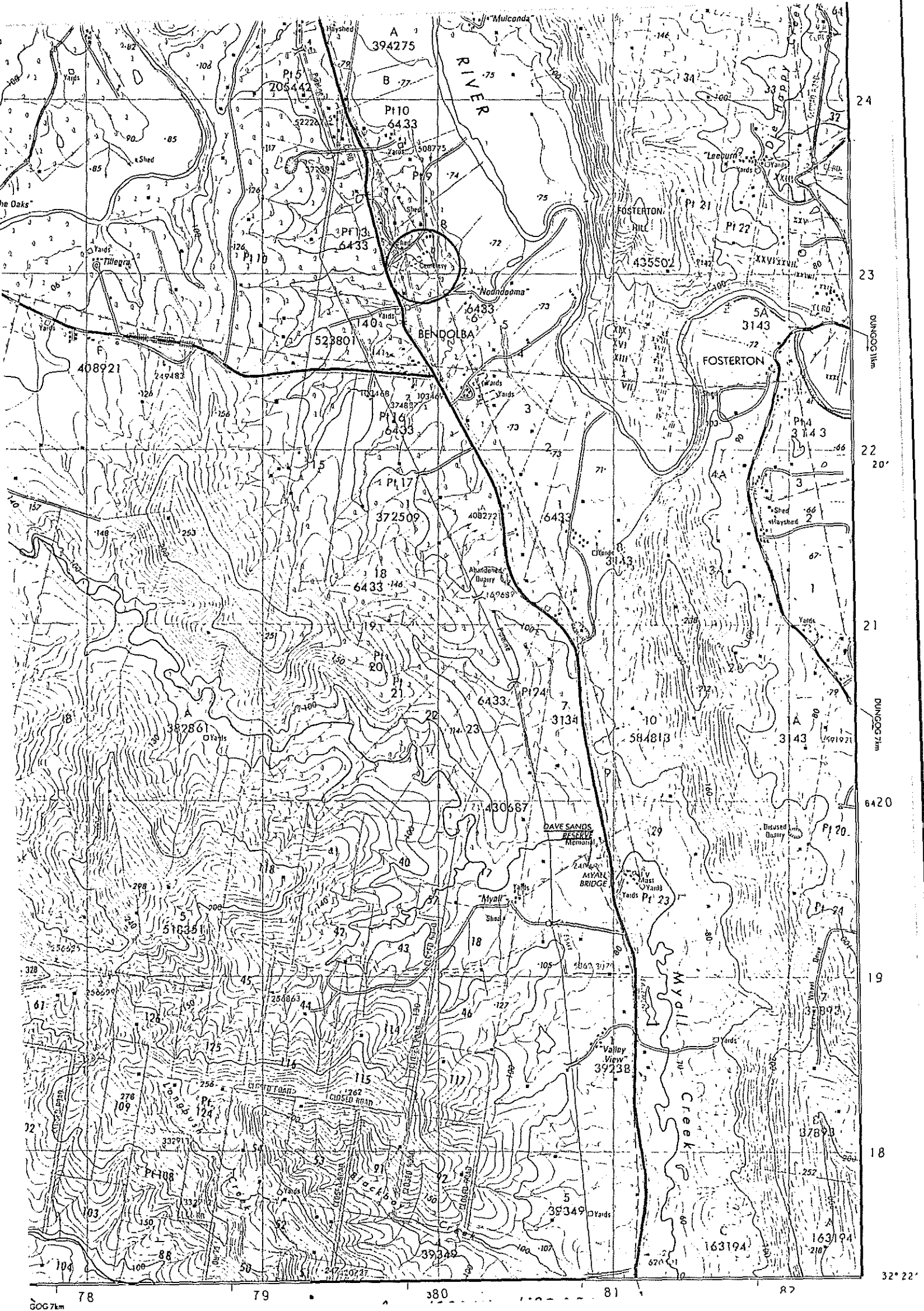
See over for photos and map showing boundaries




BENDOLGA  
ST PETERS AVALIATION  
CHURCH CEMETERY









<b>DUNGOG HERITAGE STUDY</b> Perumal, Wrathall & Murphy Pty. Ltd. in association with Cameron McNamara		Item <b>A42</b>	Photograph BW 1/14- 7 C 1/15- 7
Location Bandon Grove cemetery east of the road and north of the loop in the Williams River just after crossing Bandon Grove Bridge Title Description Bandon Grove General Cemetery		Precinct Date 16/1/87 Survey By AB	
Description See NT Cemeteries Listing Proposal Church near the road. Wesleyan chapel erected 1849. Many flat wrought iron "country style" surrounds.			
History:			
Significance: <i>State and regional</i>			
Alterations/Integrity:			
Condition: <input checked="" type="checkbox"/> Good <input type="checkbox"/> Fair <input type="checkbox"/> Poor	Style:	Street Context:	
Current Use: Cemetery Original use: Cemetery	Period: <input type="checkbox"/> Pre-1890 <input type="checkbox"/> 1915-45 <input type="checkbox"/> 1890-1915 <input type="checkbox"/> 1945- Actual date <i>1850s on</i> (if known)	<input type="checkbox"/> Positive contribution <input type="checkbox"/> Neutral <input type="checkbox"/> Out of Character Possible remedies ..... .....	
Current listings: <input checked="" type="checkbox"/> AHC <input type="checkbox"/> HC <input checked="" type="checkbox"/> NT <input type="checkbox"/> RAI/Other			
Thematic context Churches and cemeteries			
References: <u>Thematic history</u> :92-93; 121.			
*			


Existence on Early Plans, Maps



Shown on Early Photographs



Location Map



BANDON GROVE		CEMETERY CONSERVATION AREA BANDON GROVE GENERAL CEMETERY		NSW TOPOGRAPHIC 1:25,000 1ST ED "ALLYNBROOK" 9233-11-N 795/255	
Town, District or Location Postcode		Name or Identification of Listing			
Author of Proposal C. BURKE, M. LEHANY, G. FIBBONS, I. WOOD - BRADLEY		Region HUNTER			
Date of Proposal 18-7-83		Local Govt. Authority DUNGOG SHIRE COUNCIL			
Suggested Listing Category CLASSIFIED		Responsible Authority DUNGOG SHIRE COUNCIL		Location & boundaries (incl. map ref.)	
Committee (Trust Use) C.C.				Area (ha.) 0.7	Approx. No. Burials 70
Council (Trust Use) TERRACE					

Description Briefly cover the points on the following check list where they are relevant and within your knowledge.  
(Attach appendices if insufficient space)

Location & Surroundings, Layout, Landscape, Structures, Monuments/styles, Burials of significance, Earliest known burial date

This burial ground has an absolutely picturesque setting on a spur running down to the Williams River. Views to broad gravel shoals of the river and magnificent mature Eucalypts on surrounding land create a beautiful and restful landscape (feeling of age). A split post and rail fence surrounds the site and the entrance is marked by fine rustic iron gate. Kangaroo Grass has been allowed to grow long and only pathways are mown. Regenerating Eucalypts threaten some monuments. Old fashioned roses mark some graves. One area surrounded by cast iron contains 14 monuments to the Smith family; earliest being to Elizabeth Smith. Twin Book Leaf Cypress also occur in this section. A very good collection 1850-80s sandstone monuments by Cobby, Roseby, Browne & Terry. Marble monuments occur after 1880 and composite granite after 1936. One unusual flat iron surround encloses one grave (Netherton-Crown-Best, stamped on iron work).

Families: Kingston, Tighe, Smith

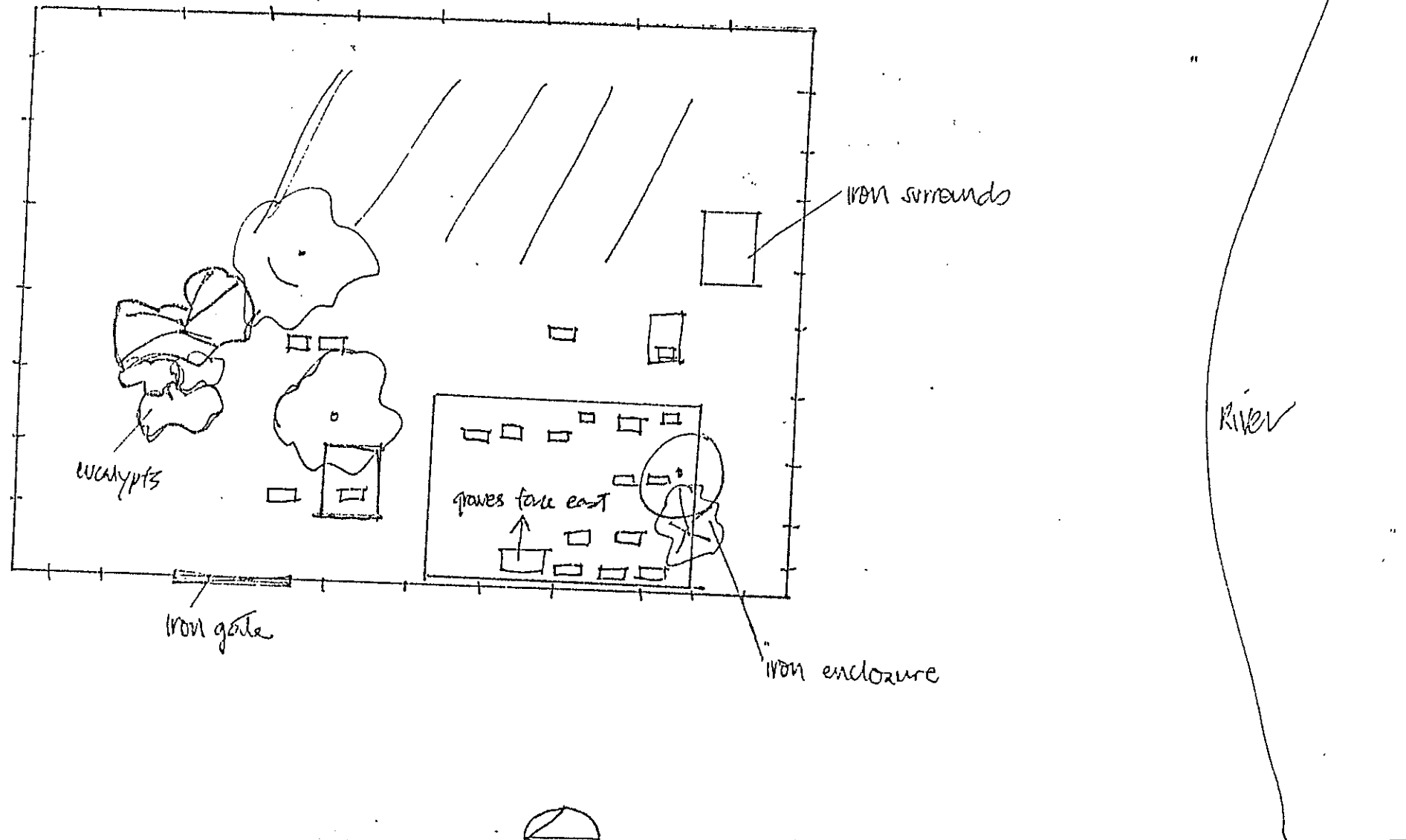
#### Reasons for Listing

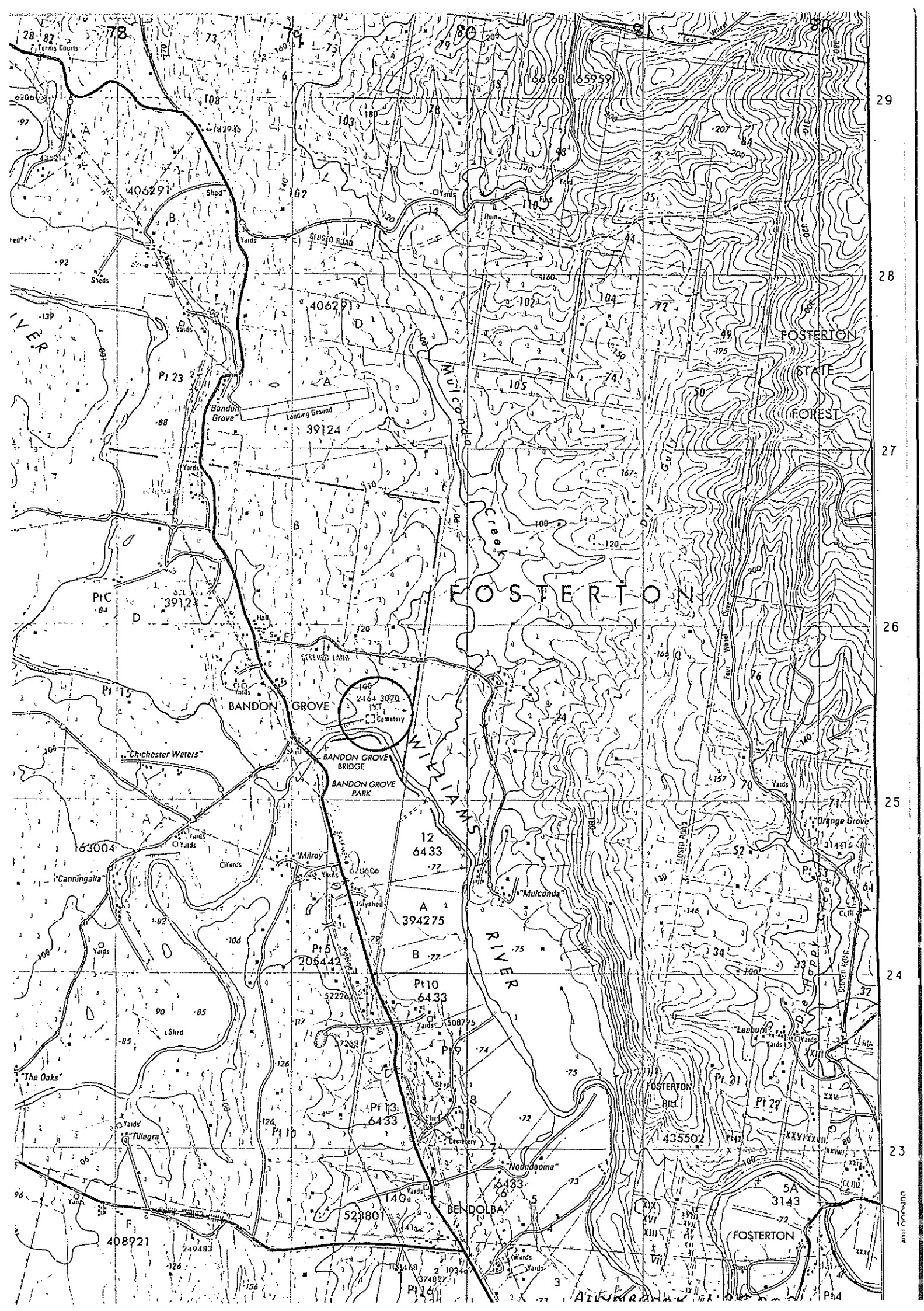
The picturesque setting makes it one of the most scenic cemeteries in the Hunter Valley. A range of monumental styles, all of consistent high quality are present as are several outstanding examples of iron surrounds fashioned by local craftsmen. The cemetery is intact, has features such as vernacular fences, ironwork and gates, which are absent at many burial grounds. These combine with the plantings and setting to create a sublime element in the rural landscape.

#### Bibliography

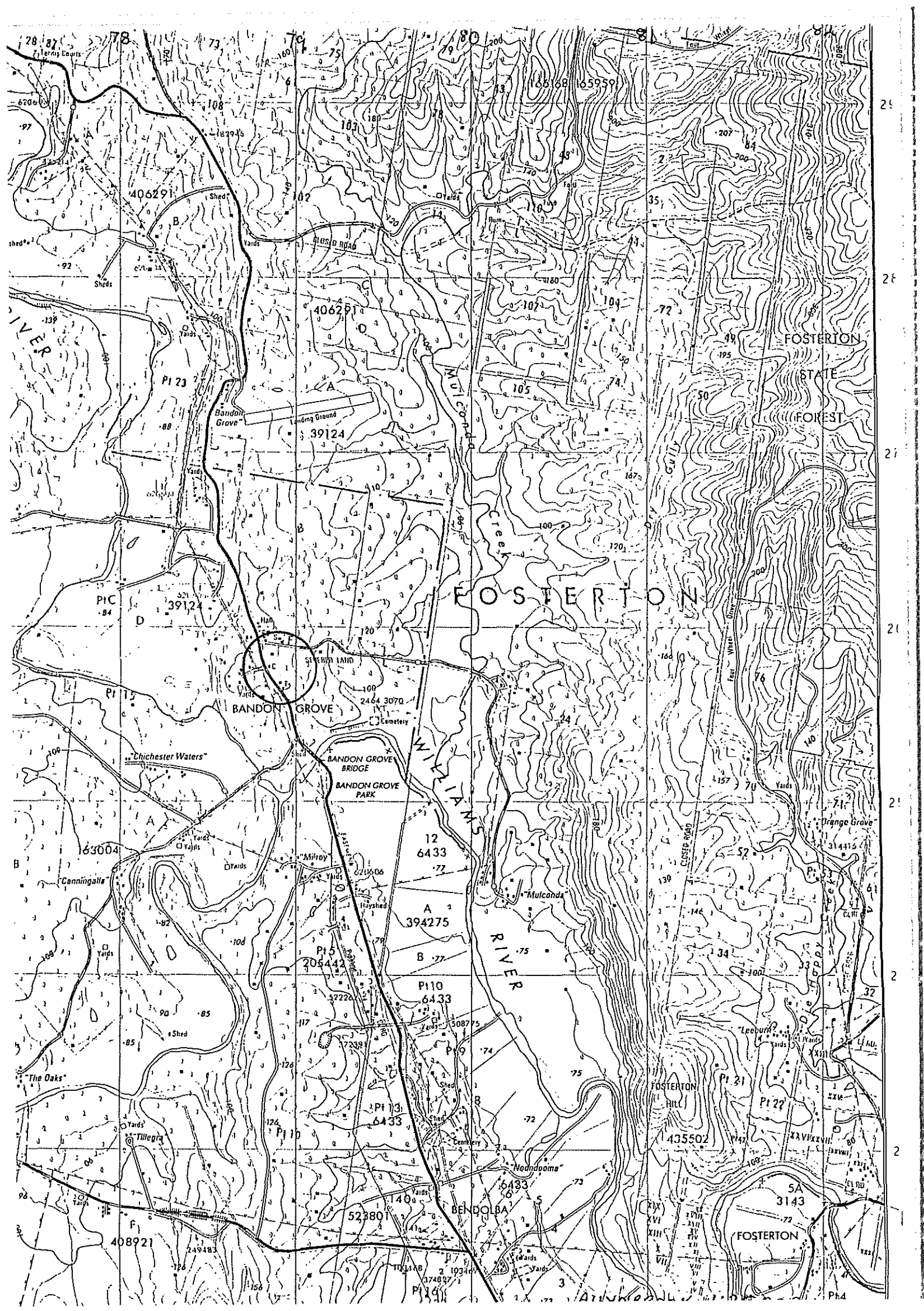
See over for photos and map showing boundaries

# JANTON CREEK GENERAL CEMETERY.









# DUNGOG HERITAGE STUDY

Perumal, Wrathall & Murphy Pty. Ltd.  
in association with Cameron McNamara

for Dungog Shire Council  
Heritage Council of NSW

Item

A43

Photograph

BW 1/25  
C 1/23

Location On the west bank of the Williams River on the road to Salisbury. 1km north of Brownmore station.

Precinct

Date 16/1/87

Title Description Brownmore cemetery

Survey By AB

## Description

This cemetery covers a large area and is known in the National Trust list as the Munni General Cemetery.

## History:

Significance:  
Regional and local

## Alterations/Integrity:

### Condition:

- ☒ Good  
☐ Fair  
☐ Poor

### Style:

#### Period:

- ☐ Pre-1890 ☒ 1915-45  
☒ 1890-1915 ☒ 1945-

Actual date .....  
(if known)

### Street Context:

- ☐ Positive contribution  
☐ Neutral  
☐ Out of Character

Possible remedies .....

Current Use: Cemetery

Original use: Cemetery

### Current listings:

- ☐ AHC ☐ HC  
☒ NT ☐ RAIA/Other

### Thematic context

Churches and cemeteries

### References:

NT cemeteries list









<b>DUNGOG HERITAGE STUDY</b> Perumal, Wrathall & Murphy Pty. Ltd. in association with Cameron McNamara		Item <b>A44</b>	Photograph BW 1/26-32 C 1/24-30
Location Chichester on the Chichester River north of the Chichester Dam		Precinct Date 16/1/87	
Title Description Chichester Public Buildings and graves		Survey By AB	
Description The centre of the small village of Chichester, with an unkept (disused?) church and school, a cricket pitch and shed in a field now used by cattle, and two groups of abandoned graves. One group in the bush behind the church, and the other group, of Anglican graves, in a field near the school.			
Significance: Regional and local			
Alterations/Integrity: Good but decaying			
Condition: <input type="checkbox"/> Good <input checked="" type="checkbox"/> Fair <input checked="" type="checkbox"/> Poor	Style:	Street Context: <input type="checkbox"/> Positive contribution <input type="checkbox"/> Neutral <input type="checkbox"/> Out of Character Possible remedies ..... .....	
Current Use: Nil Original use: Community buildings and graves	Period: <input checked="" type="checkbox"/> Pre-1890 <input type="checkbox"/> 1915-45 <input checked="" type="checkbox"/> 1890-1915 <input type="checkbox"/> 1945- Actual date ..... (if known)		
Current listings: <input type="checkbox"/> AHC <input type="checkbox"/> HC <input type="checkbox"/> NT <input type="checkbox"/> RAIA/Other			
Thematic context Community, churches and cemeteries			
References: <u>Thematic history</u> :131 - school			
*			

Existence on Early Plans, Map

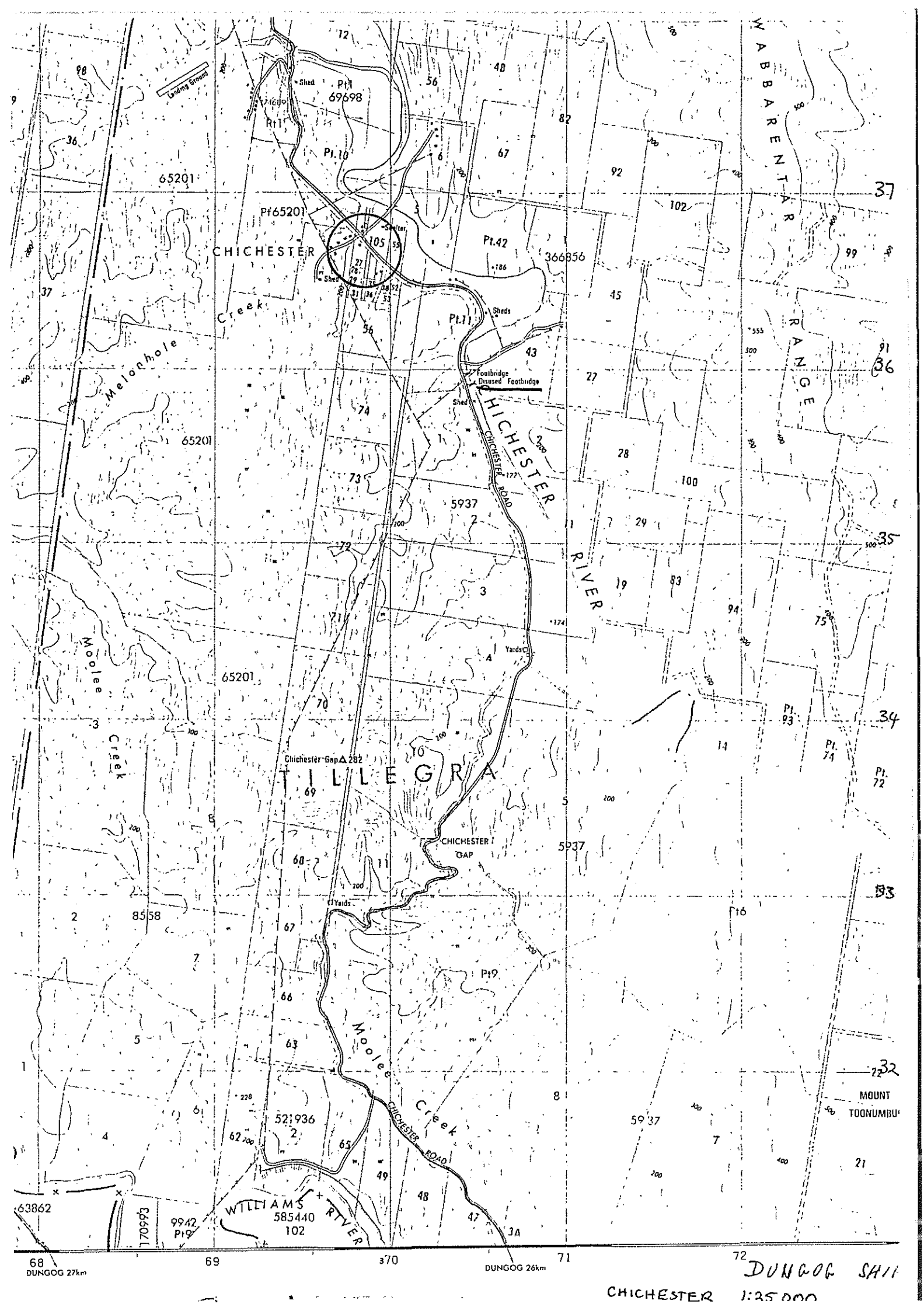






DUNGOG SHIT

CHICHESTER 1:25,000







# DUNGOG HERITAGE STUDY

Perumal, Wrathall & Murphy Pty. Ltd.  
in association with Cameron McNamara

for Dungog Shire Council  
Heritage Council of NSW

Item

A45

Photograph

BW 2/14A 15A  
C 2/8,9

Location 3km east of Wirragulla just east of Thalaba Creek

Precinct

Date 17/1/87

Title Description Thalaba cemetery and church

Survey By AB

## Description

Between 20-50 gravestones. The settlement was settled in the 1830s. Gravestones are late 19th century and 20th century. This was a strong Baptist community which built a wooden church and school. The church was opened in 1881.

History:

## Significance:

Regional and local

## Alterations/Integrity:

Timber church. Sides now clad in new "fibro" weatherboard.

## Condition:

- ☒ Good  
☐ Fair  
☐ Poor

## Style:

### Period:

- ☐ Pre-1890 ☒ 1915-45  
☒ 1890-1915 ☒ 1945-

Actual date (if known) .....

## Street Context:

- ☒ Positive contribution  
☐ Neutral  
☐ Out of Character

Possible remedies .....

## Current Use:

Original use: Cemetery and church

## Current listings:


- ☐ AHC ☐ HC  
☐ NT ☐ RAIA/Other

## Thematic context

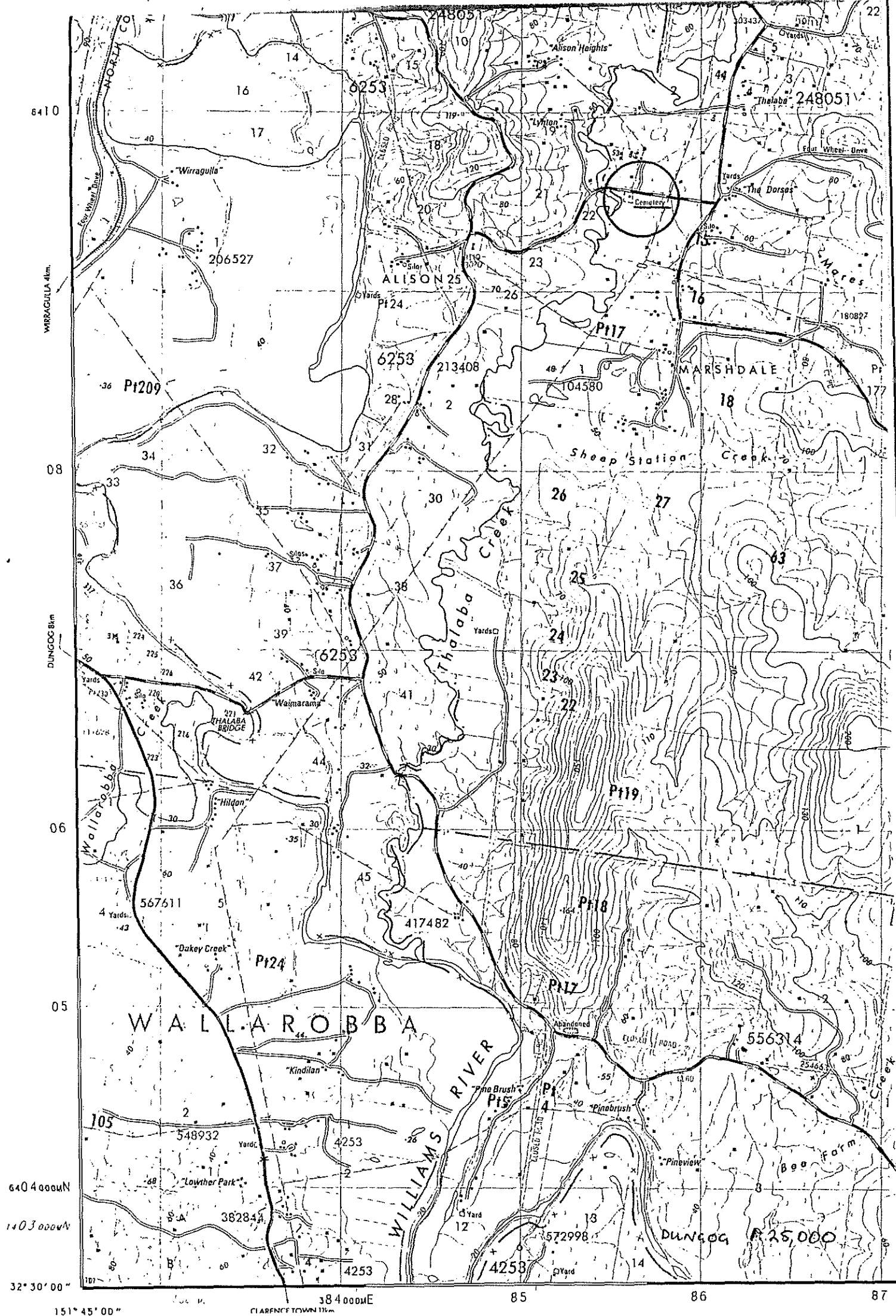
Thematic history  
: 88

## References:



	Item
Existence on Early Plans, Maps or Drawings	Architect
	Builder
	Original Owner
Shown on Early Photographs	
	
Location Map	Sketch





# DUNGOG HERITAGE STUDY

Perumal, Wrathall & Murphy Pty. Ltd.  
in association with Cameron McNamara

for Dungog Shire Council  
Heritage Council of NSW

Item

A46

Photograph

BW 2/19A

C 2/13

Location c 1.5km out of town on the Clarence Town road  
to the west of it

Precinct

Date 17/1/87

Title Description Dungog General Cemetery, Tabbil Creek

Survey By AB

## Description

A large cemetery on a gentle slope. Headstones from the 1850s to the  
present. Trees edge the site

## History:

## Significance:

Regional and local

## Alterations/Integrity:

### Condition:

- ☒ Good  
☐ Fair  
☐ Poor

### Style:

#### Period:

- ☒ Pre-1890 ☒ 1915-45  
☒ 1890-1915 ☒ 1945-

Actual date .....  
(if known)

### Street Context:

- ☐ Positive contribution  
☐ Neutral  
☐ Out of Character

Possible remedies .....

Current Use: Cemetery  
Original use:

### Current listings:


- ☐ AHC ☐ HC  
☒ NT ☐ RAIA/Other

### Thematic context

Churches and cemeteries

### References:

NT Listing Proposal



DUNGOG	CEMETERY CONSERVATION AREA		
Town, District or Location Postcode	GENERAL CEMETERY	1.5 km southwest of town on west side of Clarence Town Road	
Author of Proposal M. Lehany C. Burke, R. Mackay	Name or Identification of Listing		
Date of Proposal 18.7.83	Region HUNTER	NSW Topographic 1:25,000 1st Ed. "GRESFORD" 9233-III-S 813/122	
Suggested Listing Category CLASSIFIED	Local Govt. Authority DUNGOG SHIRE COUNCIL	Location & boundaries (incl. map ref.)	
Committee (Trust Use) C.C.	Responsible Authority DUNGOG SHIRE COUNCIL	Area (ha.) 2. ha	Approx. No. Burials 600+
Council (Trust Use)			

Description Briefly cover the points on the following check list where they are relevant and within your knowledge.  
(Attach appendices if insufficient space)

☒ Location & Surroundings, Layout, Landscape, Structures, Monuments/styles, Burials of significance, Earliest known burial date

The cemetery lies on a flat site surrounded by very scenic hilly countryside. Most graves are concentrated at the eastern and western ends. At the centre of the site graves are more sparse. The northern boundary has a weldmesh fence (possibly replaced a timber and carved picket fence - probably burned down). A split post and rail fence lines the east, south and west boundaries. Three mature pines and three eucalypts are clustered in the north-eastern corner of the site while the rest of the site is devoid of trees, except for a north-south row of six oleanders which line the centre of the site. Very broad range of styles - 1850's - 1880's naive (angels) to sophisticated (coats of arms). Many interesting inscriptions giving good biographical information (Irish pioneers).

Monuments of note include:

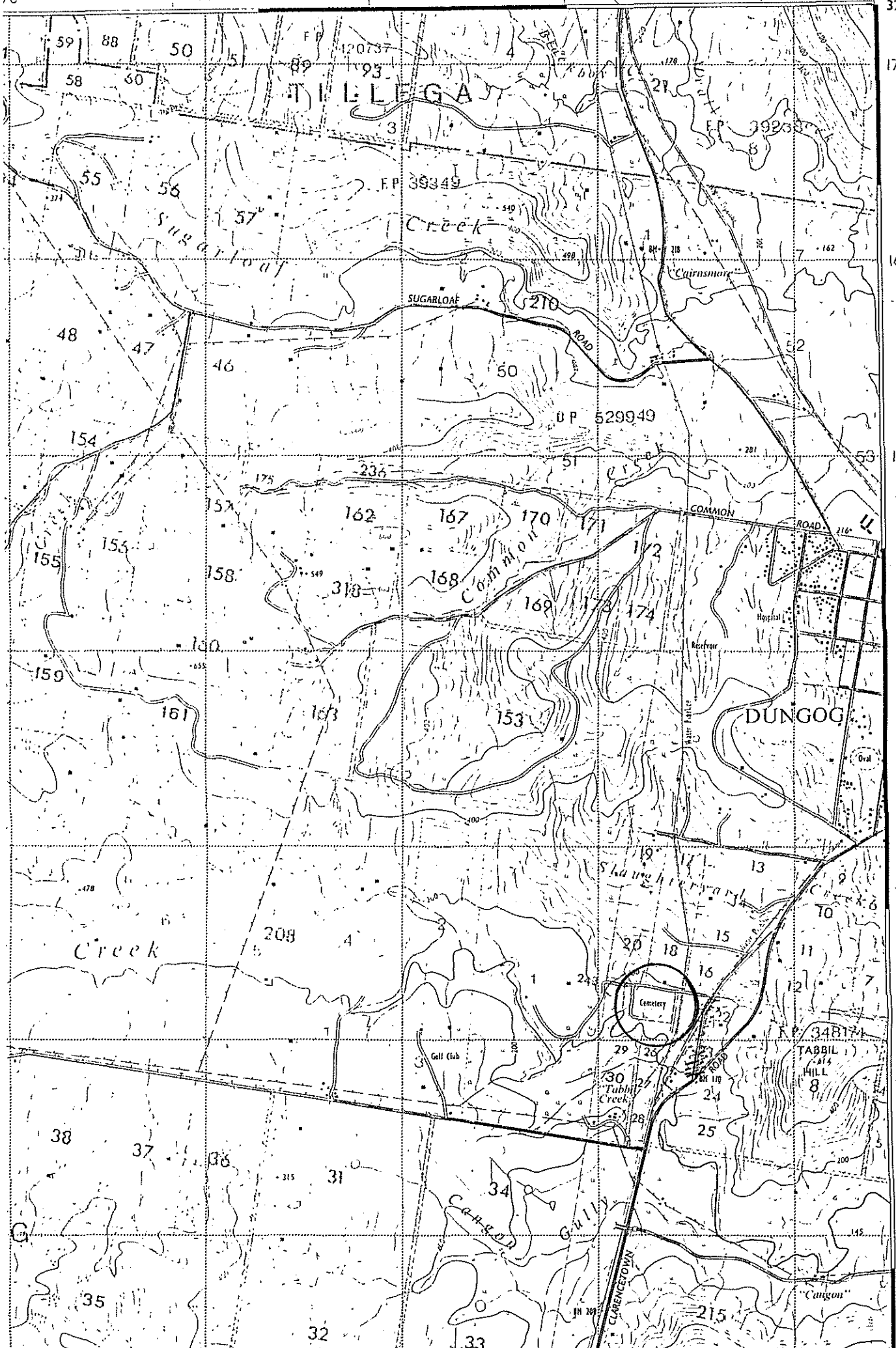
Sarah Bruyn d 1882 - handsome stone headstone - angel's face and wings, garland of flowers topped by cross (Browne) - elegant iron surround  
Crawford Logan Brown Esq. d 1859 - very impressive sarcophagus with Coat of Arms and Crest. The Crest: a demi-eagle displayed with two heads azure. The arms: azure three martlets in chief, in base are three chess rooks sable. The motto reads "SUIVEZ RAISON" ("Follow Reason") on a scroll beneath the shield. The arms are those of John Brown Esq. of Lea Castle, Worcestershire, who was High Sheriff of that county in 1833

#### Reasons for Listing

Dungog general cemetery presents a wide range of monumental styles and iron surrounds. Nearly all known styles from 1850 to the present are represented, many examples of which are outstanding. The cast and wrought iron surrounds represent the most intricate and varied range of any cemetery in the Hunter Valley.

Roll 12 B+W: Neg. 19A } - Cemetery  
C : Shot 13 }





<b>DUNGOG HERITAGE STUDY</b> Perumal, Wrathall & Murphy Pty. Ltd. in association with Cameron McNamara		Item <b>A47</b>	Photograph BW 2/18A C 2/12
Location c2km from Wirragulla pumping station and to the east. On a south facing slope overlooking the Hooke property. Marked by a pair of cypress pines Title Description Hooke Family Cemetery		Precinct Date 17/1/87 Survey By AB	
Description See above and the NT Listing Proposal attached  History:  Significance: Regional and local			
Alterations/Integrity:			
Condition: <input checked="" type="checkbox"/> Good <input type="checkbox"/> Fair <input type="checkbox"/> Poor	Style:	Street Context: <input type="checkbox"/> Positive contribution <input type="checkbox"/> Neutral <input type="checkbox"/> Out of Character Possible remedies .....	
Current Use: Original use: <i>Cemetery</i>	Period: <input checked="" type="checkbox"/> Pre-1890 <input checked="" type="checkbox"/> 1915-45 <input checked="" type="checkbox"/> 1890-1915 <input checked="" type="checkbox"/> 1945- Actual date ..... (if known)	.....	
Current listings: <input type="checkbox"/> AHC <input type="checkbox"/> HC <input checked="" type="checkbox"/> NT <input type="checkbox"/> RAIA/Other			
Thematic context Churches and cemeteries			
References: NT Listing proposal			
*			



WIRRAGULLA via DUNGOG		CEMETERY CONSERVATION AREA		NSW Topographic 1ST ED 1:25000 "GRESFORD" 9233-111-S 323/094.	
Town, District or Location Postcode 2420		Name or Identification of Listing HOOKE FAMILY CEMETERY			
Author of Proposal M. Lehaney, C. Burke, I. Wood Bradley. R. Mackay		Region HUNTER			
Date of Proposal 8.8.83		Local Govt. Authority DUNGOG SHIRE COUNCIL			
Suggested Listing Category CLASSIFIED		Responsible Authority Mr Michael Hooke WIRRAGULLA via DUNGOG 2420		Location & boundaries (incl. map ref.)	
Committee (Trust Use) CC				Area (ha.) .05 ha	Approx. No. Burials 22
Council (Trust Use)					

Description Briefly cover the points on the following check list where they are relevant and within your knowledge.  
(Attach appendices if insufficient space)

History, Location & Surroundings, Layout, Landscape, Structures, Monuments/styles, Burials of significance, Earliest known burial date

1. well maintained family cemetery has a delightful setting on south facing slope overlooking the Hooke property in a 15m x 30m enclosed area (post and wire fence). 3 peppercorns and 2 cypress (pencil pine) are sited on the North corner of the site and 1 Jacaranda, 2 Roses, 1 Kurrajong line the north western boundary. A large cast iron surround with wistaria growing along rail has 5 monuments within. Monuments include: marble crosses, marble obelisk, black granite slab, tile slab and 2 rocks with brass plaques.

#### Masons:

F Murphy, Pitt St Syd (John Edwin Hooke 1850)  
W Patton - Sydney (Ada Jane d 1874)

#### Reasons for Listing

The location of this site overlooking the Hooke property makes it a dramatic element in the landscape. As a family burial ground it is remarkable since it documents the Hooke family from 1844 until the present, and their continuing ownership of the surrounding lands adds to this significance. Though small in number the monuments and plantings are representative sample of the styles and tastes of the periods during which the burial ground has been used.

ding-appy

See over for photos  
and map showing  
boundaries

