





Dungog Town Centre Flood Warning System

Know your plan

TRIGGER/ACTION	FLOOD TIMELINE
<p>LEVEL 1 FORECAST</p> <ul style="list-style-type: none">➤ Monitor: BOM Warnings at bom.gov.au/nsw/warnings/➤ Look for:<ul style="list-style-type: none">» Williams River Flood Warning» Upper Hunter Severe Weather Warning➤ Action: Monitor conditions and be aware	 <p>Australian Government Bureau of Meteorology</p> <p>1 - 3 Days</p>
<p>LEVEL 2 RAINING</p> <ul style="list-style-type: none">➤ Monitor: River height at tinyurl.com/dungog-latest tinyurl.com/dungog-plot➤ Look for:<ul style="list-style-type: none">» “Myall Creek at Dungog”» Levels above 0.3m➤ Action: Use judgement and begin evacuation preparation	 <p>Hours</p>
<p>LEVEL 3 LEVEL >2m</p> <ul style="list-style-type: none">➤ Monitor: Surroundings➤ Look for: Rising flood waters➤ Action: Begin evacuation	 <p>1 hour or less</p>
<p>LEVEL 4 SIREN</p> <ul style="list-style-type: none">➤ Monitor: Siren➤ Look for: Loud ‘WHOOP’ for 5 minutes followed by 15 minutes silence➤ Action: Evacuate immediately	 <p>Imminent</p>

