



# PATERSON RIVER FLOOD STUDY VACY TO HINTON APPENDIX B – CALIBRATION RESULTS



MARCH 2017

FIGURE B1  
HYDROLOGIC MODEL CALIBRATION  
MARCH 2001 EVENT

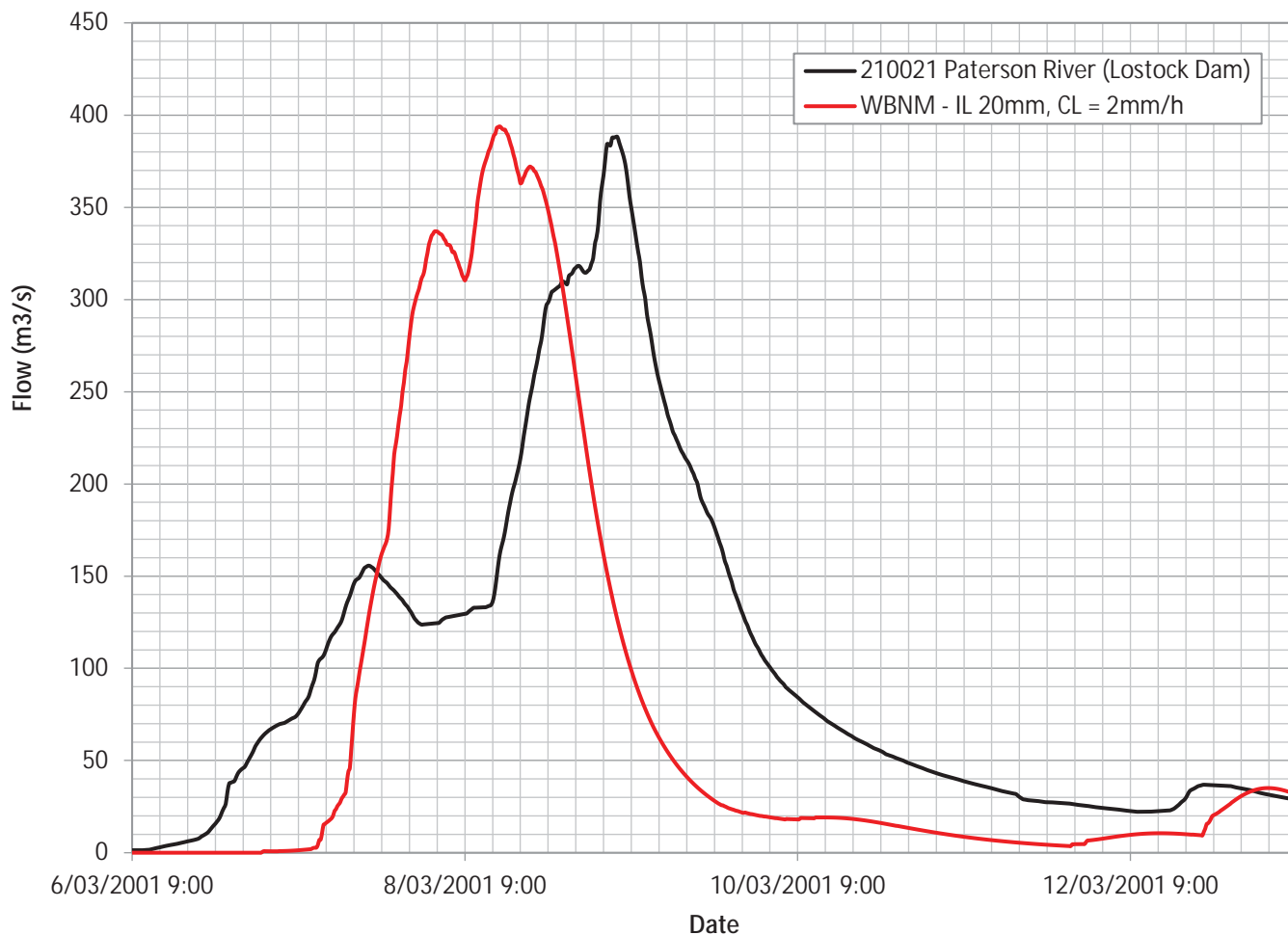
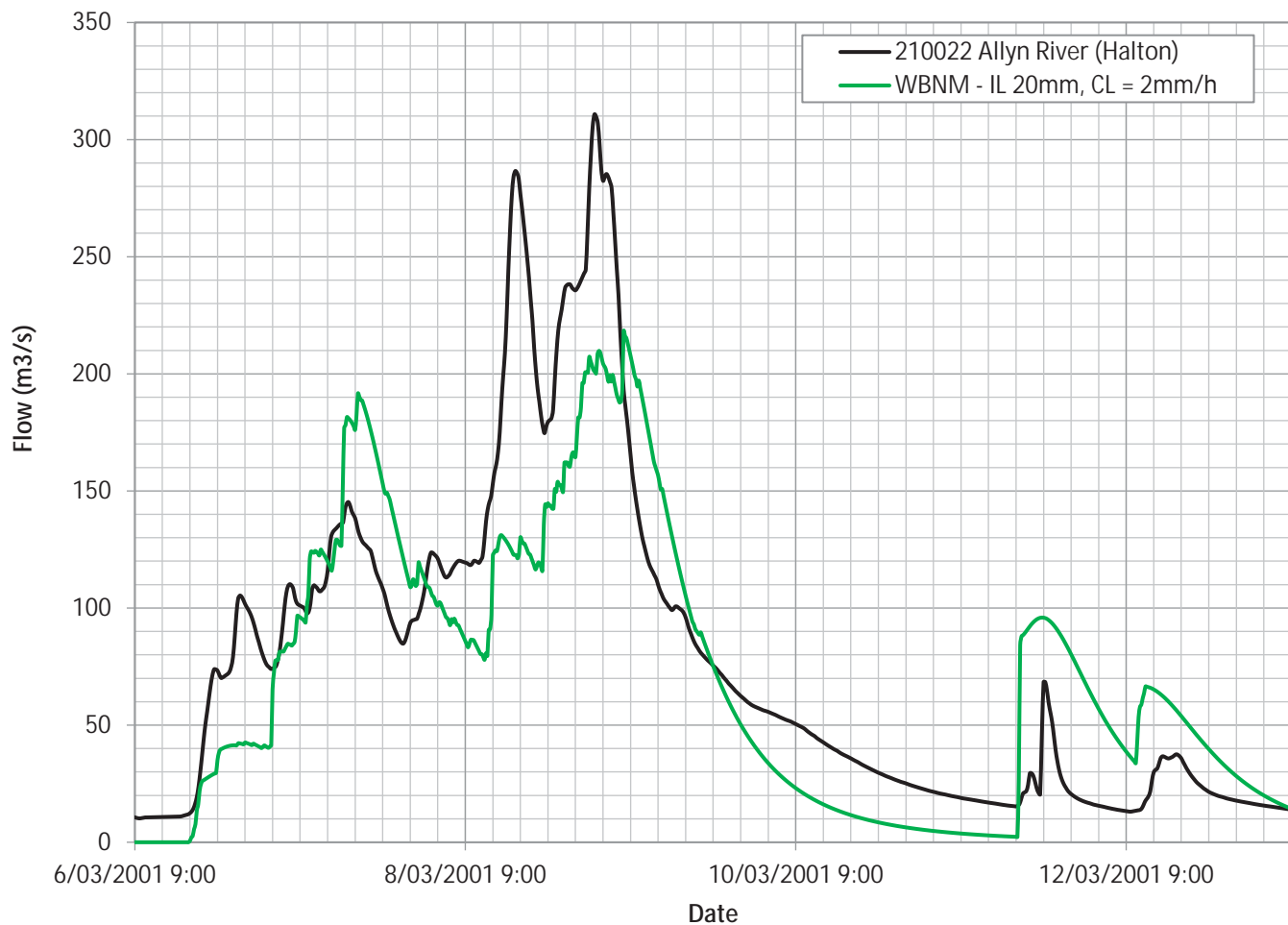


FIGURE B2  
HYDROLOGIC MODEL CALIBRATION  
JUNE 2007 EVENT

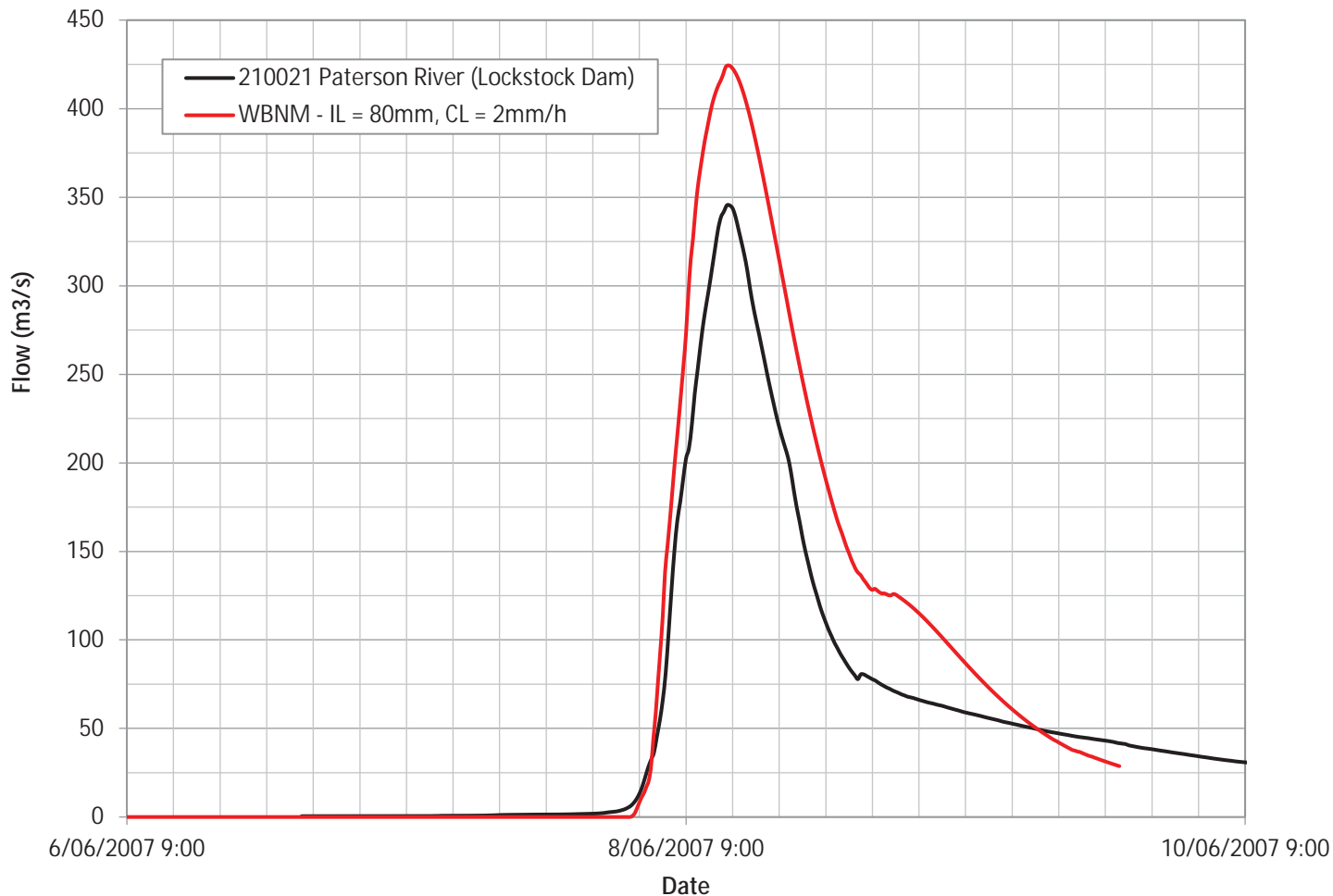
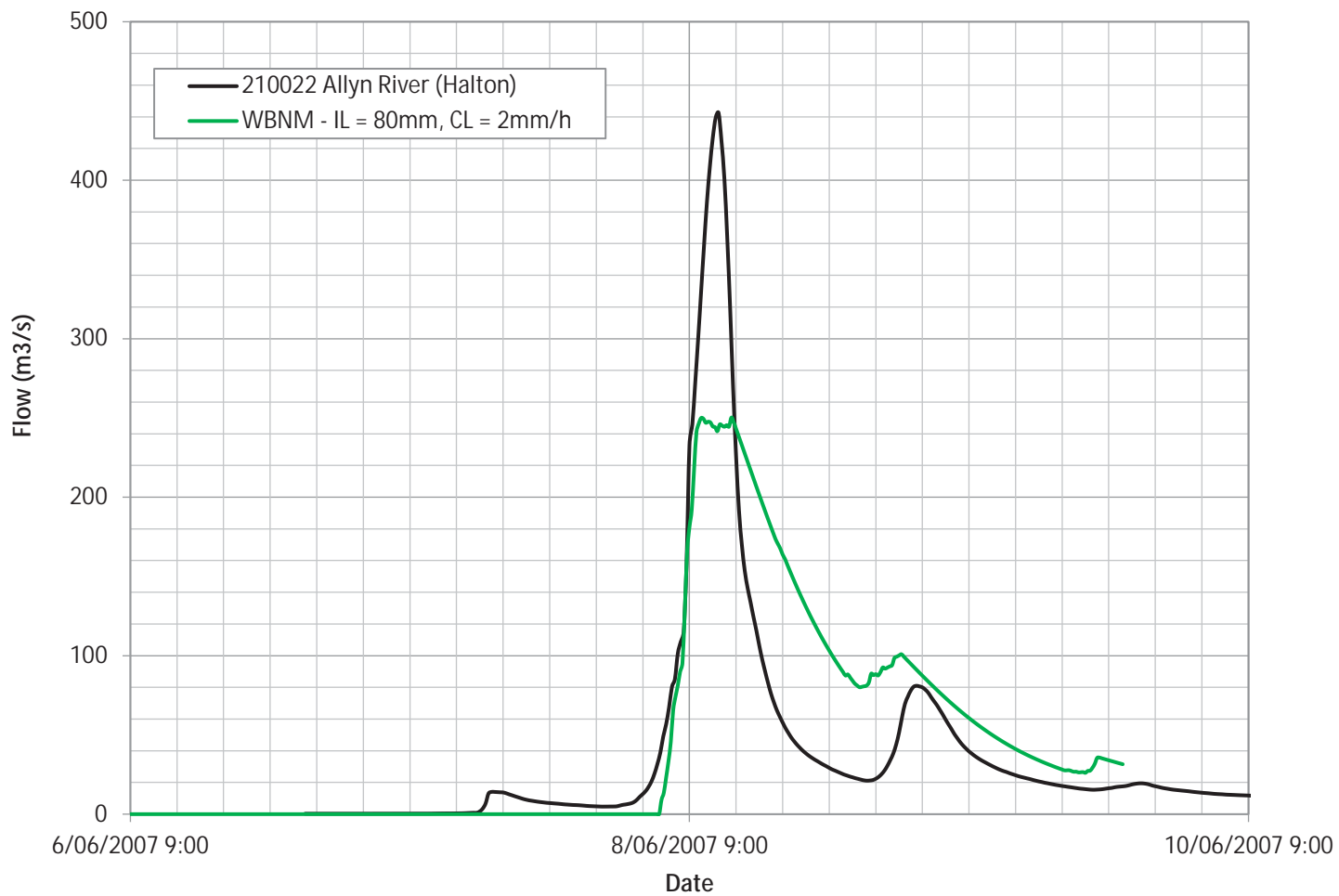


FIGURE B3  
HYDROLOGIC MODEL CALIBRATION  
JUNE 2011 EVENT

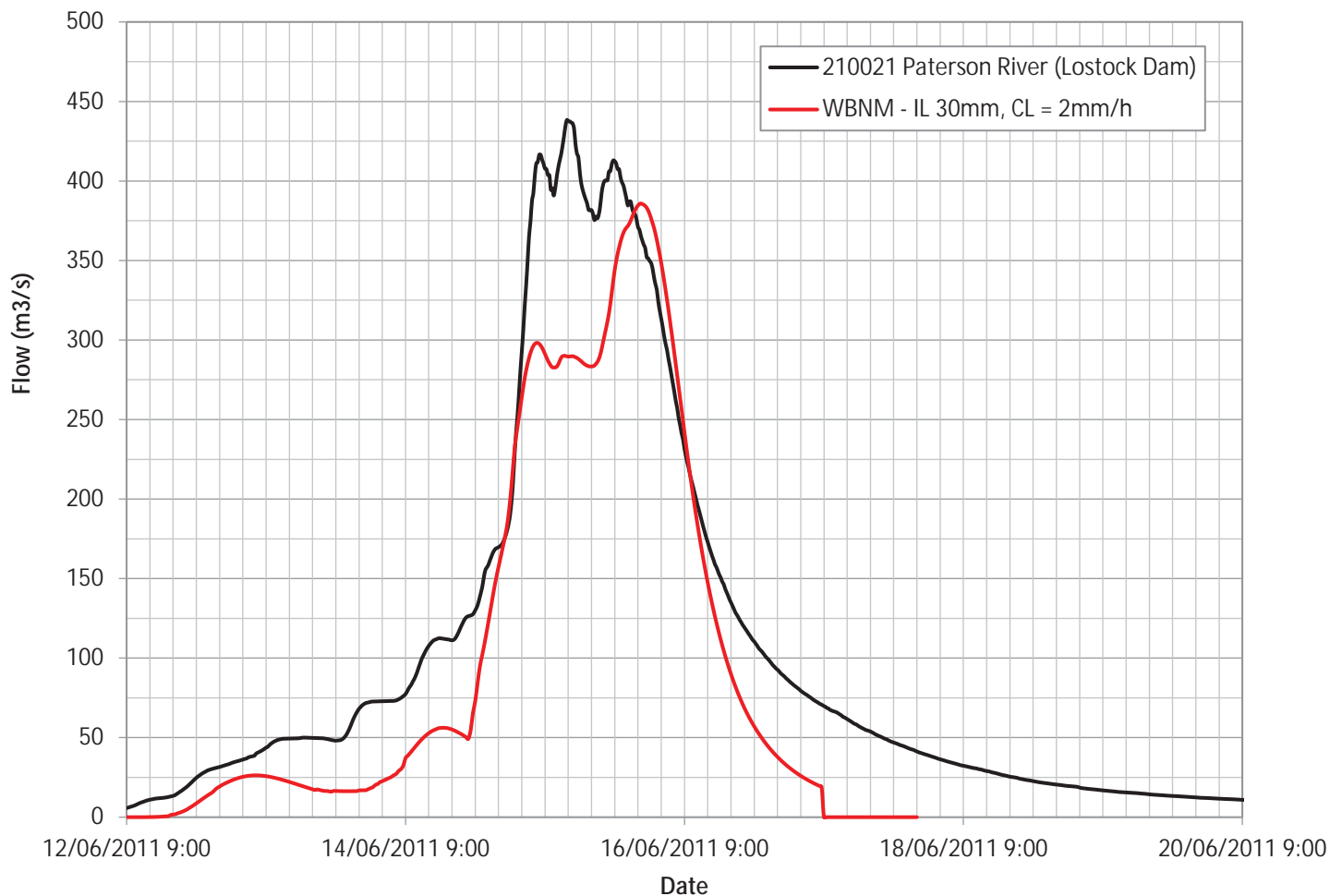
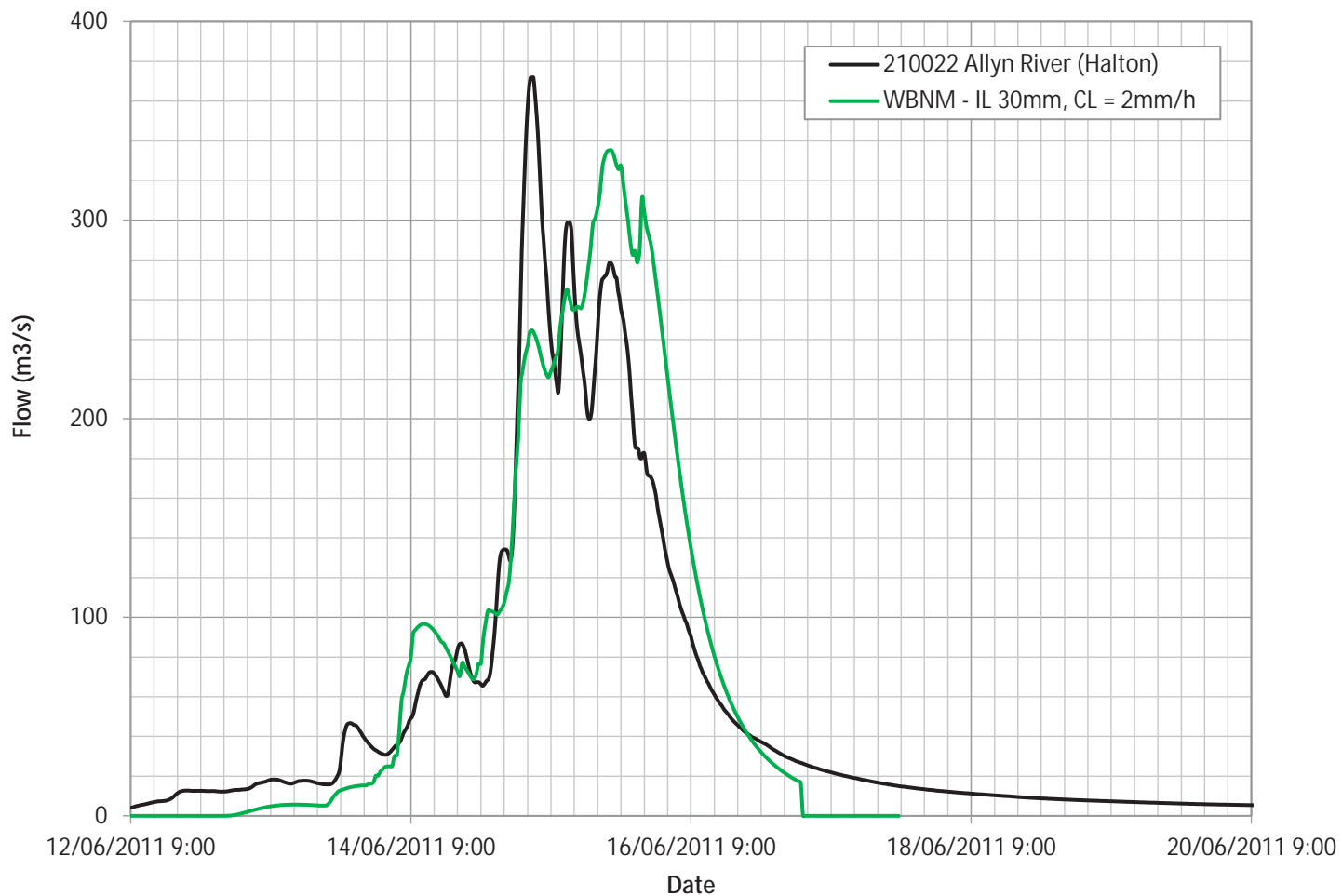


FIGURE B4  
HYDROLOGIC MODEL CALIBRATION  
MARCH 2013

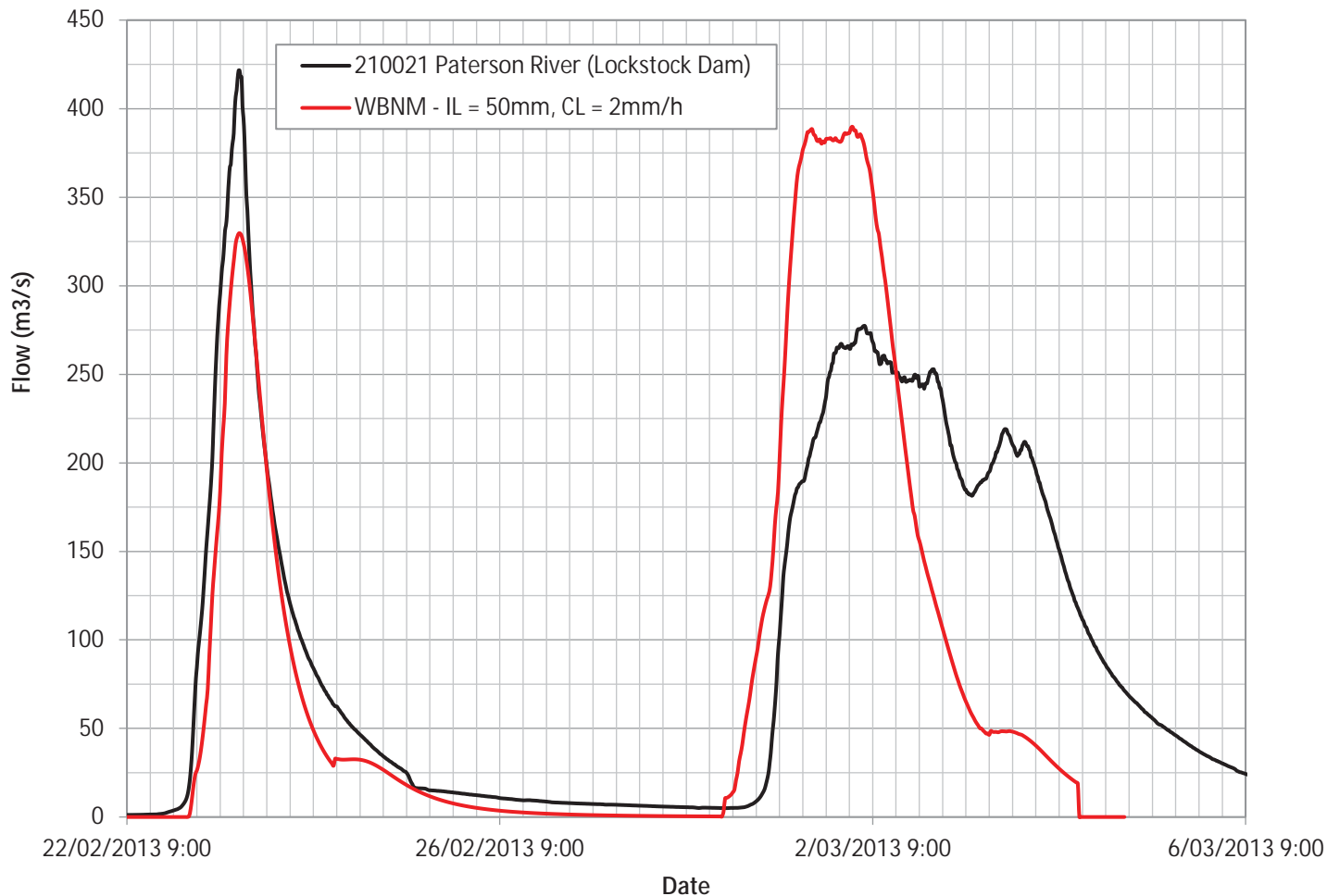
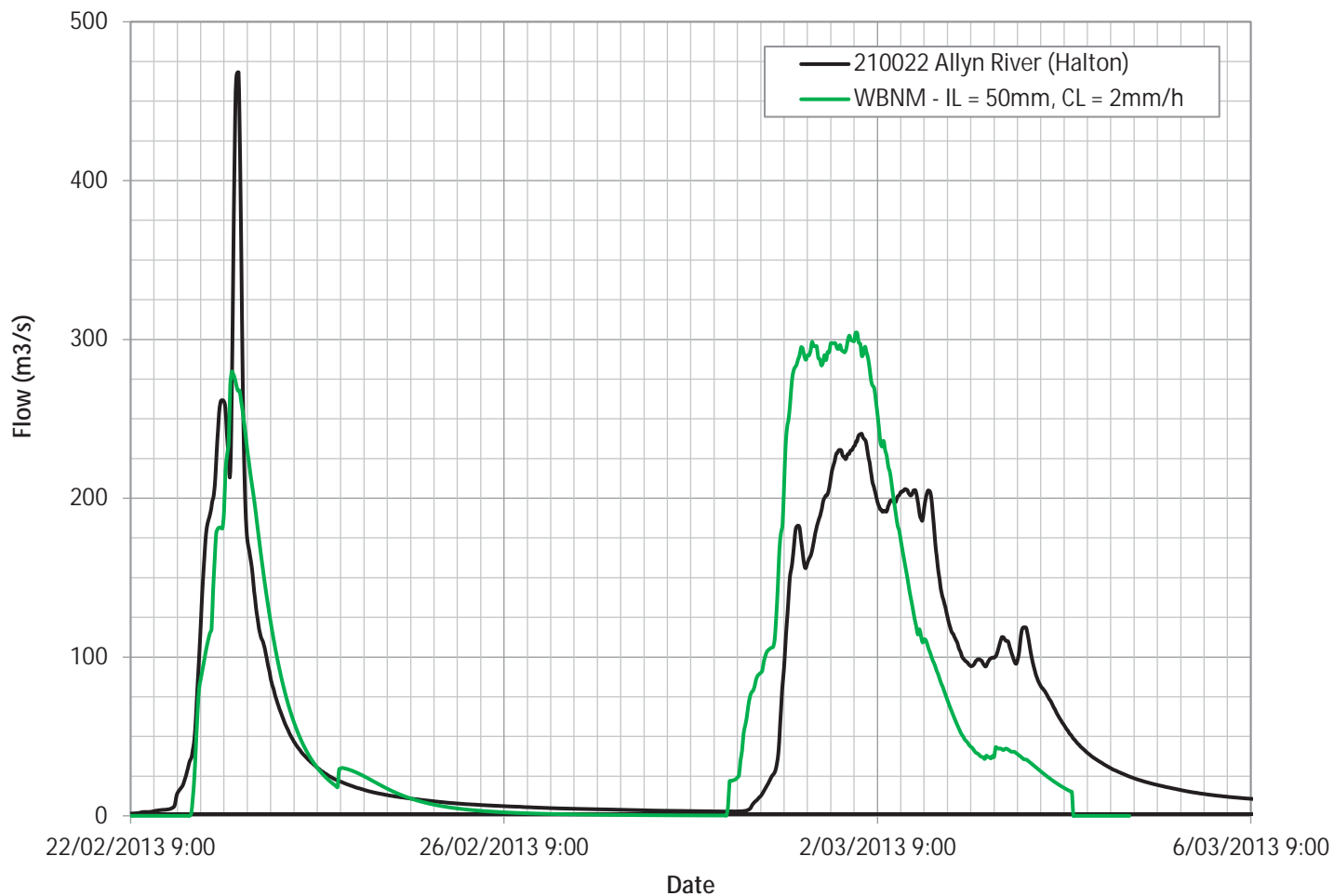


FIGURE B5  
HYDROLOGIC MODEL CALIBRATION  
NOVEMBER 2013

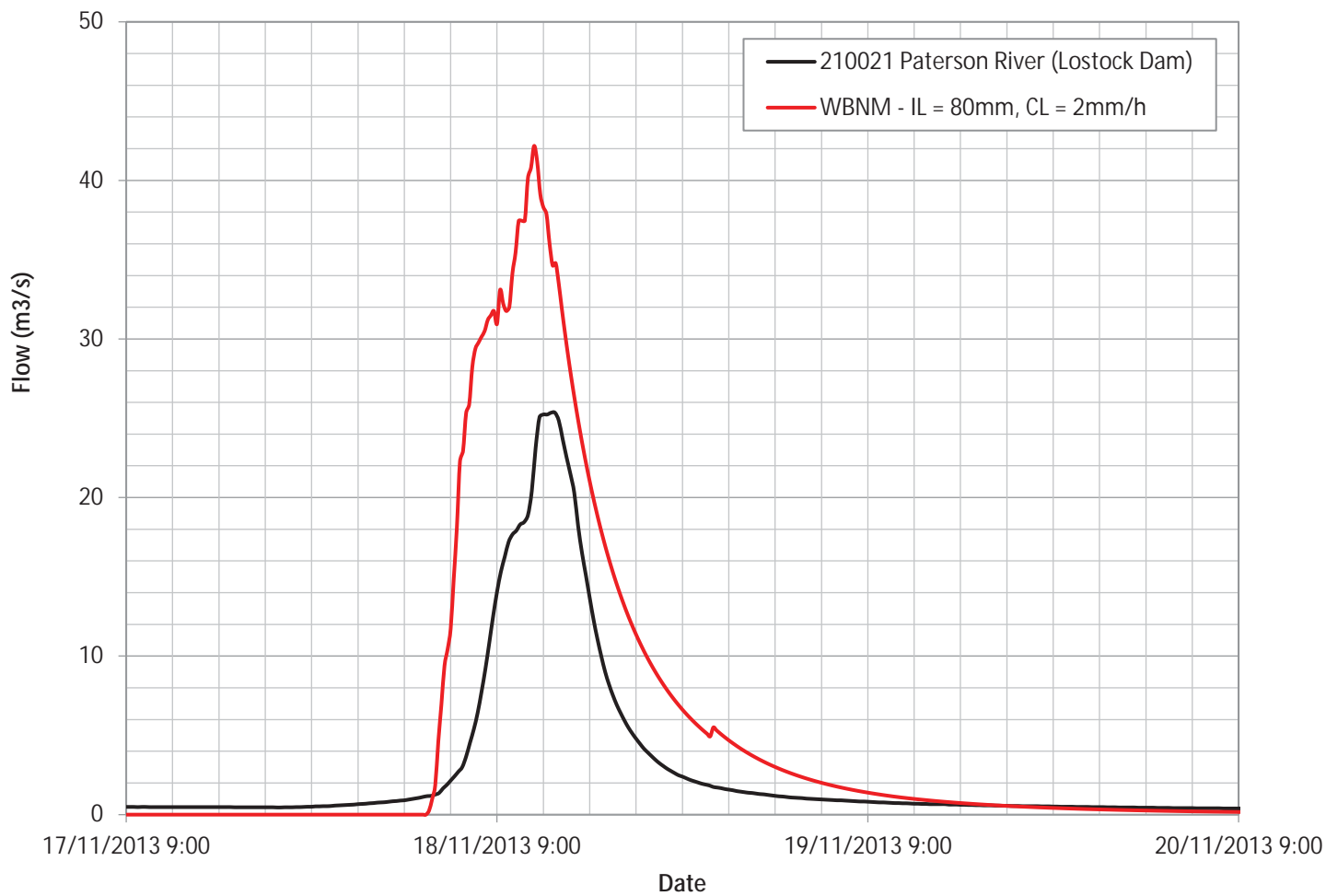
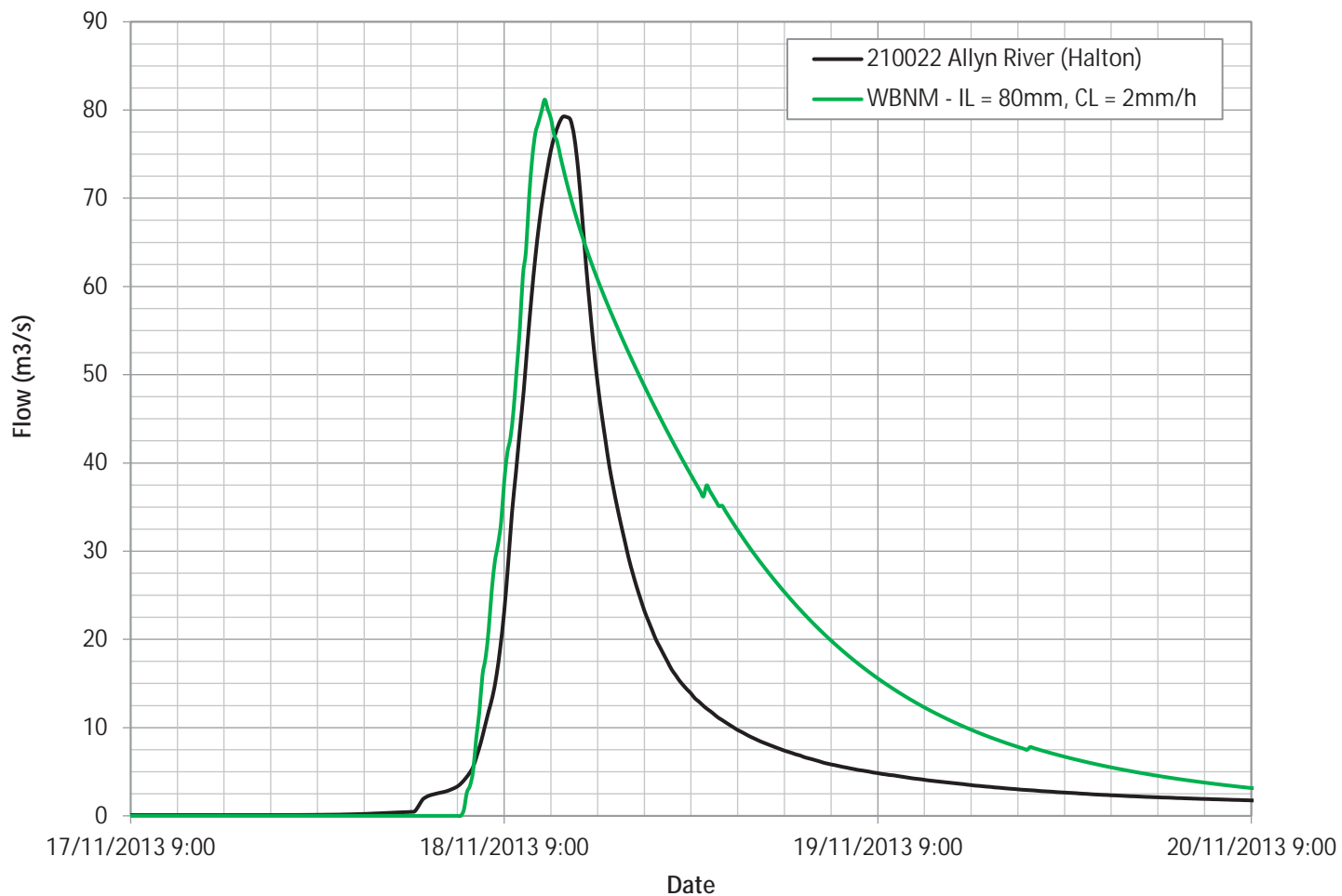


FIGURE B6  
HYDROLOGIC MODEL CALIBRATION  
APRIL 2015

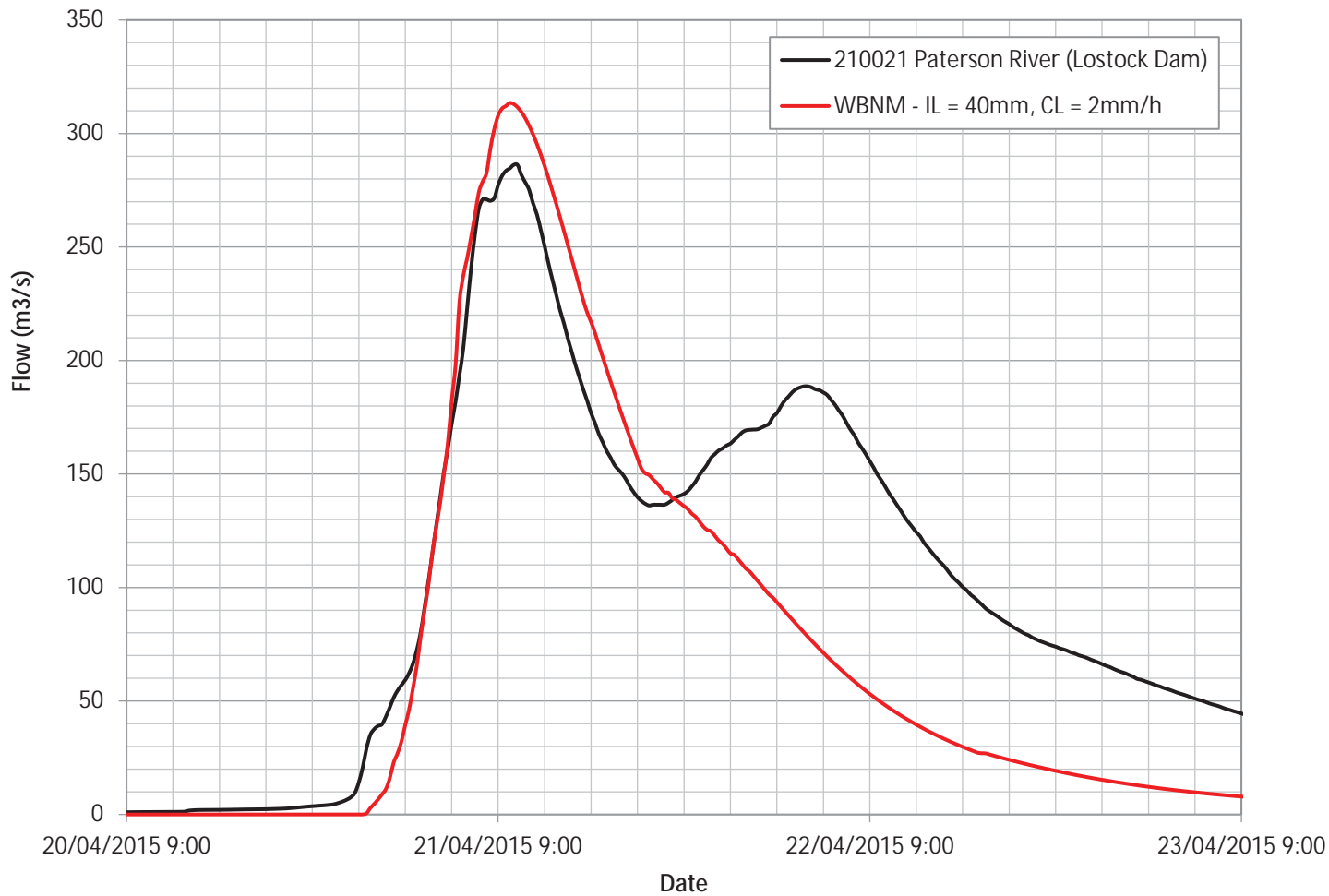
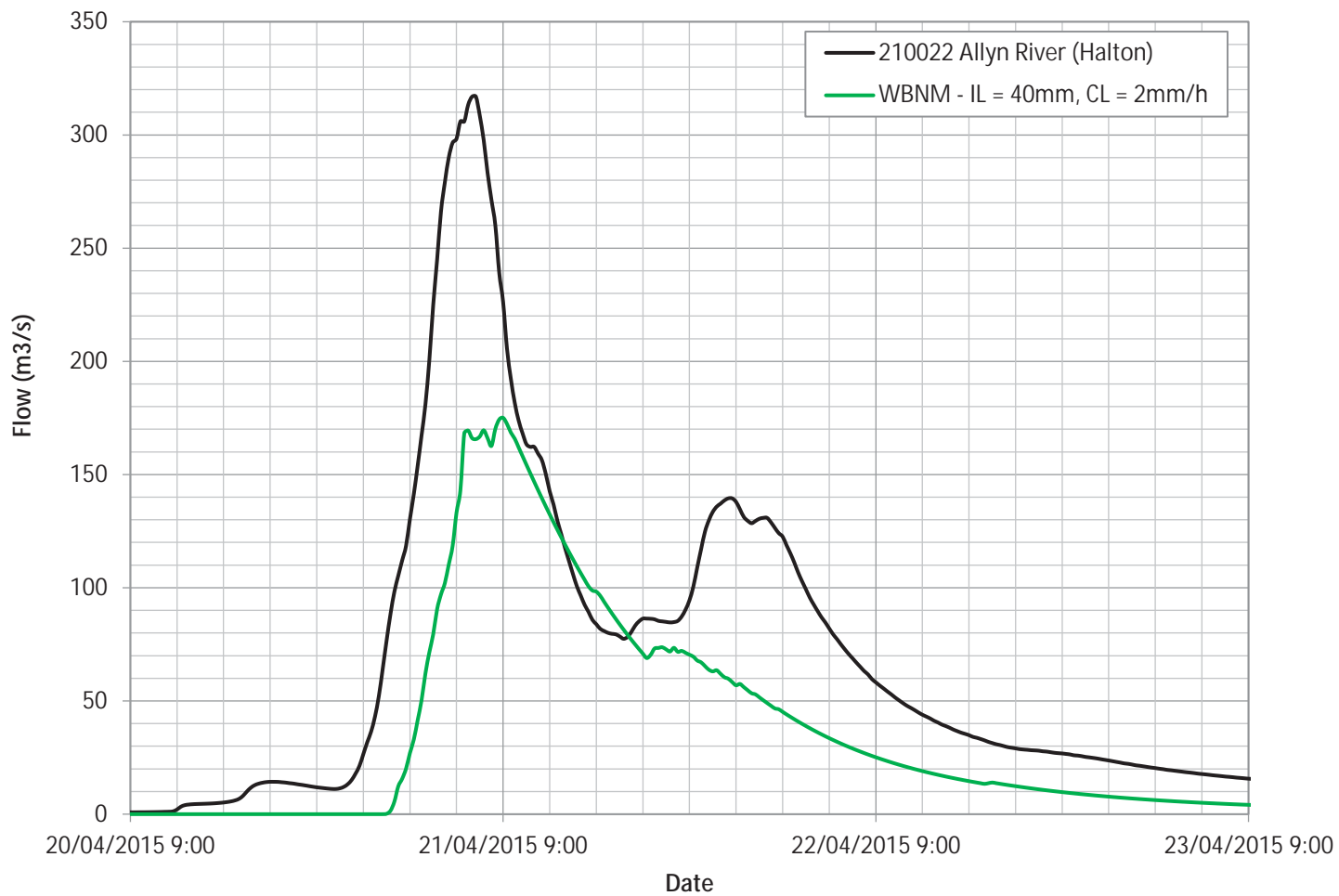


FIGURE B7  
HYDRAULIC MODEL CALIBRATION  
MARCH 1978 EVENT

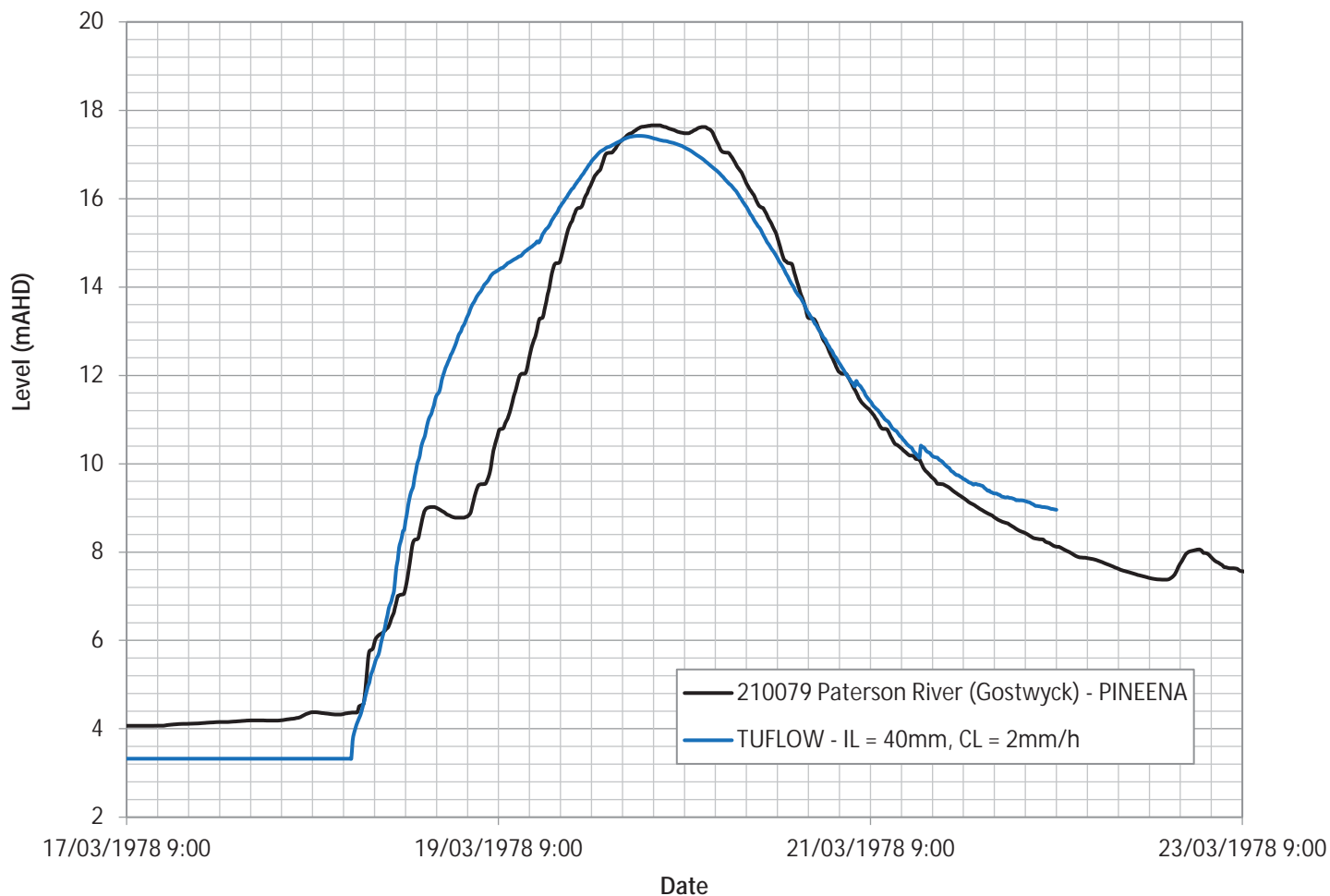
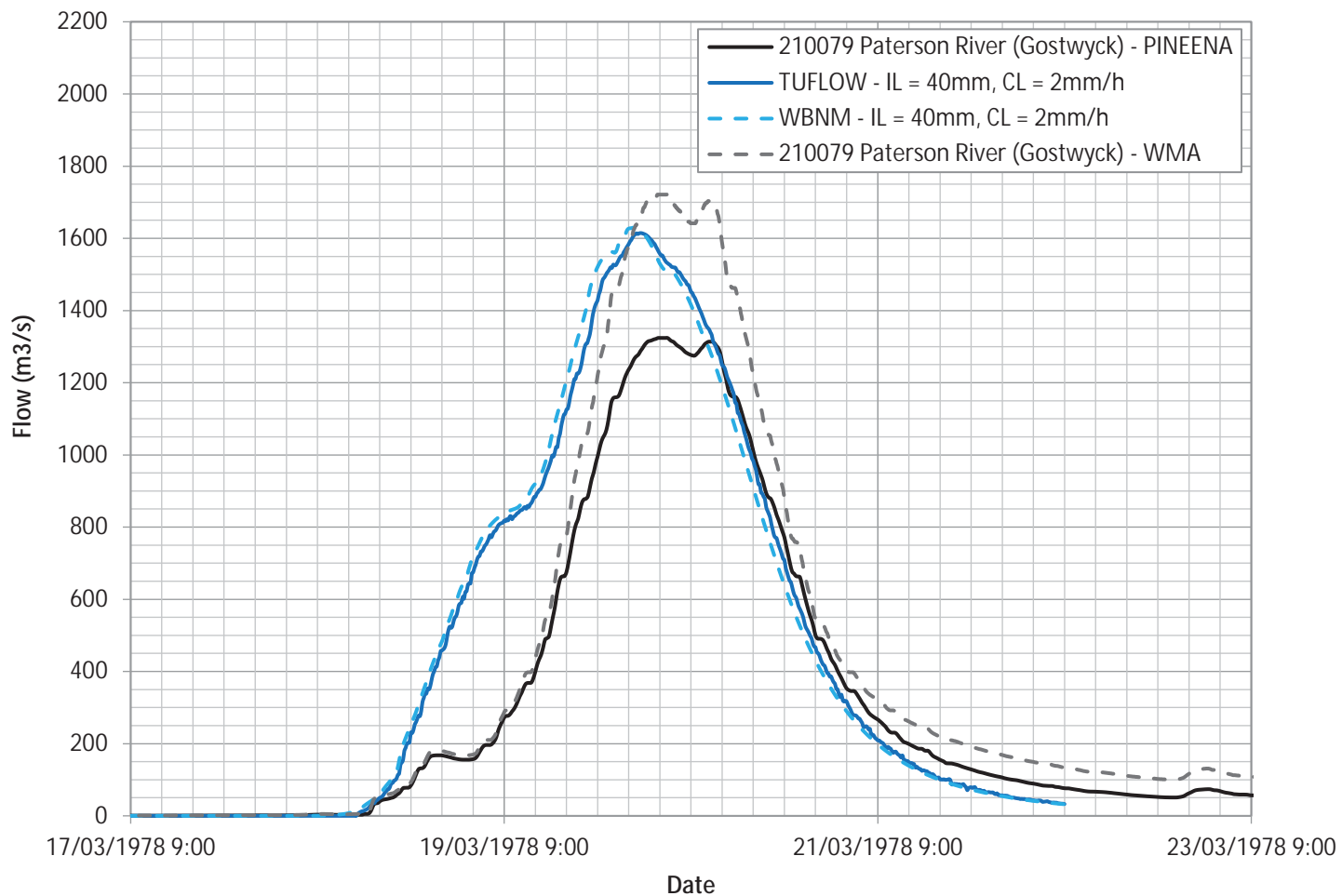




FIGURE B8  
HYDRAULIC MODEL CALIBRATION  
MARCH 2001 EVENT

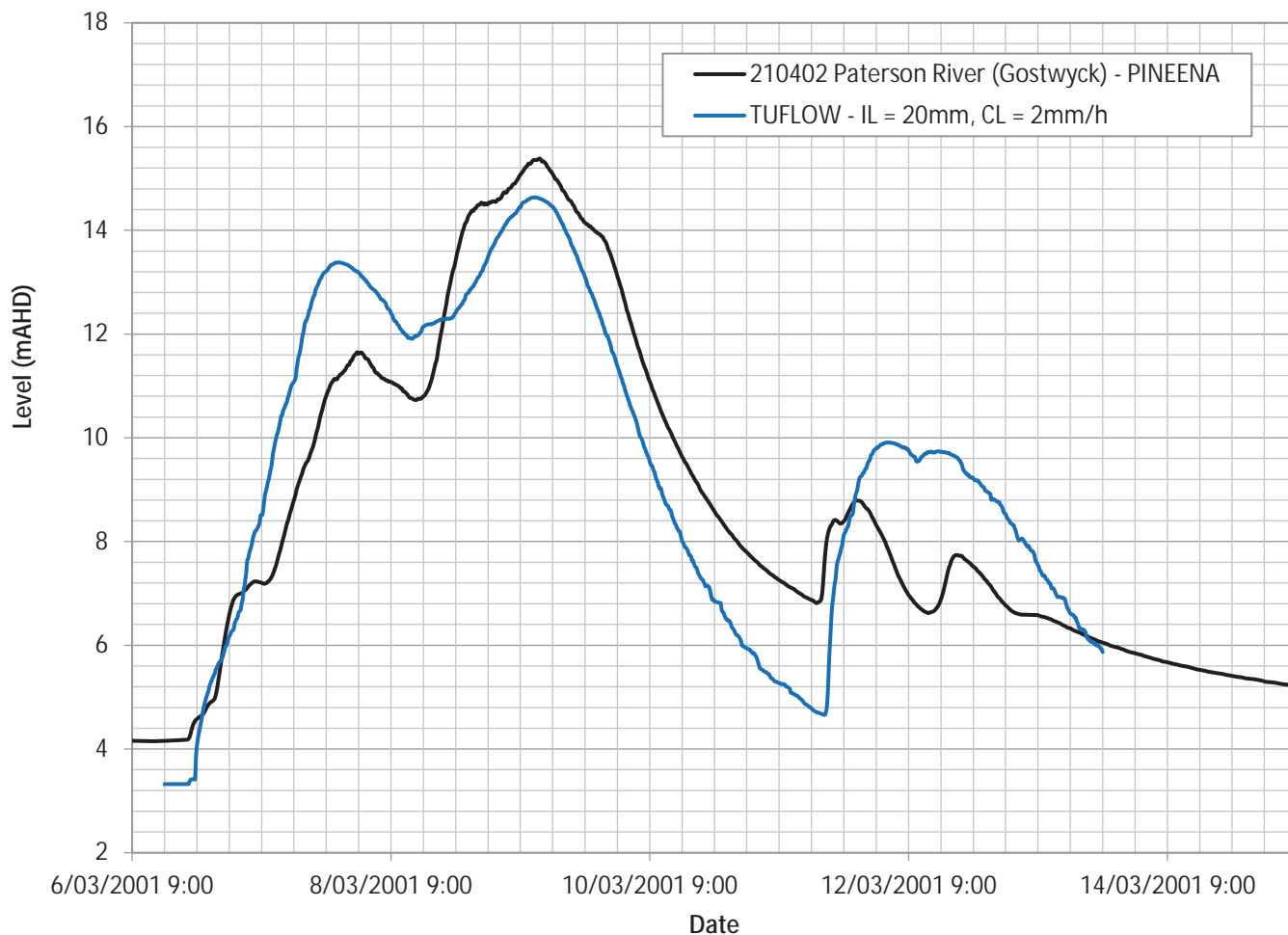
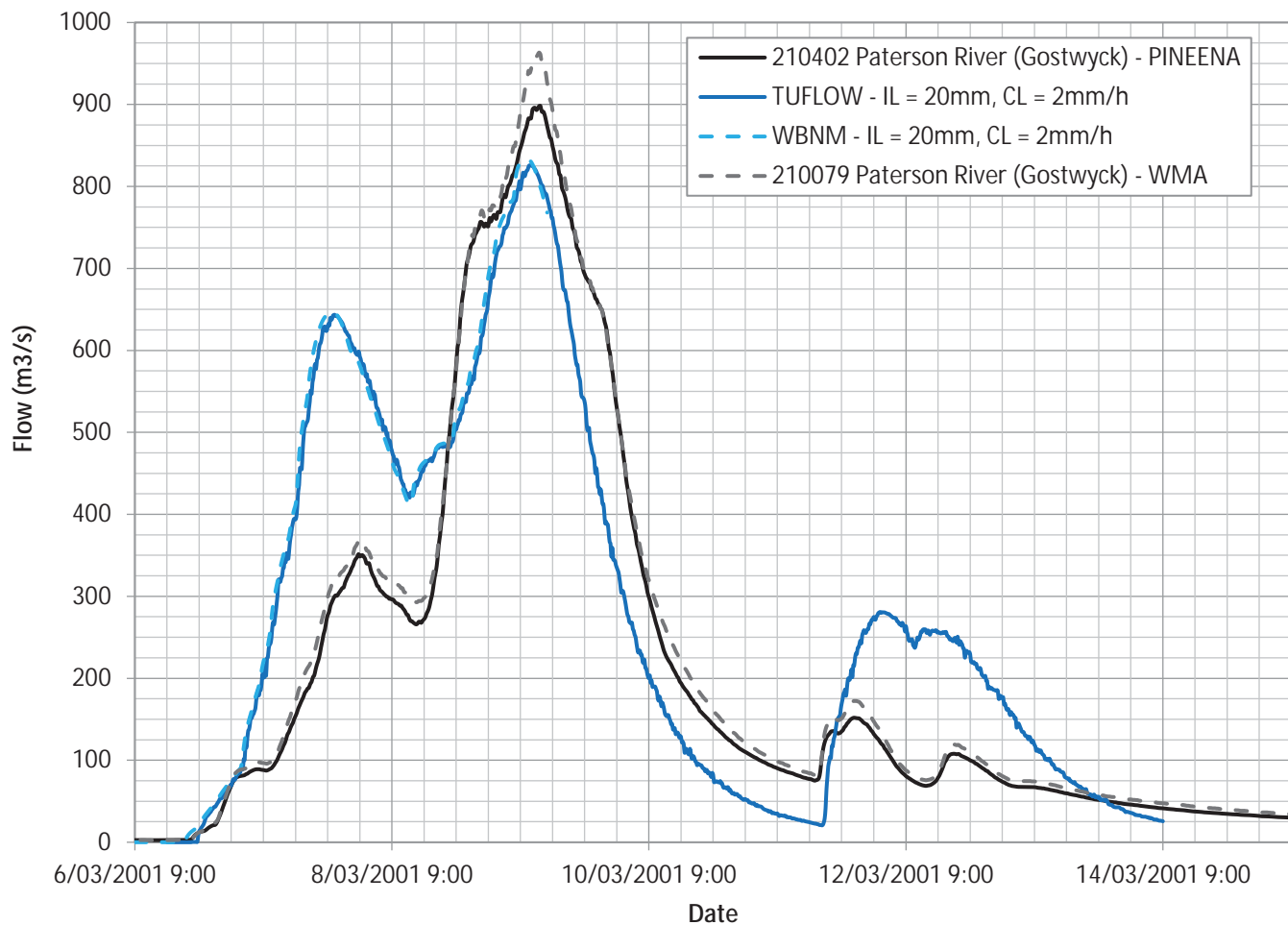


FIGURE B9  
HYDRAULIC MODEL CALIBRATION  
MARCH 2001 EVENT

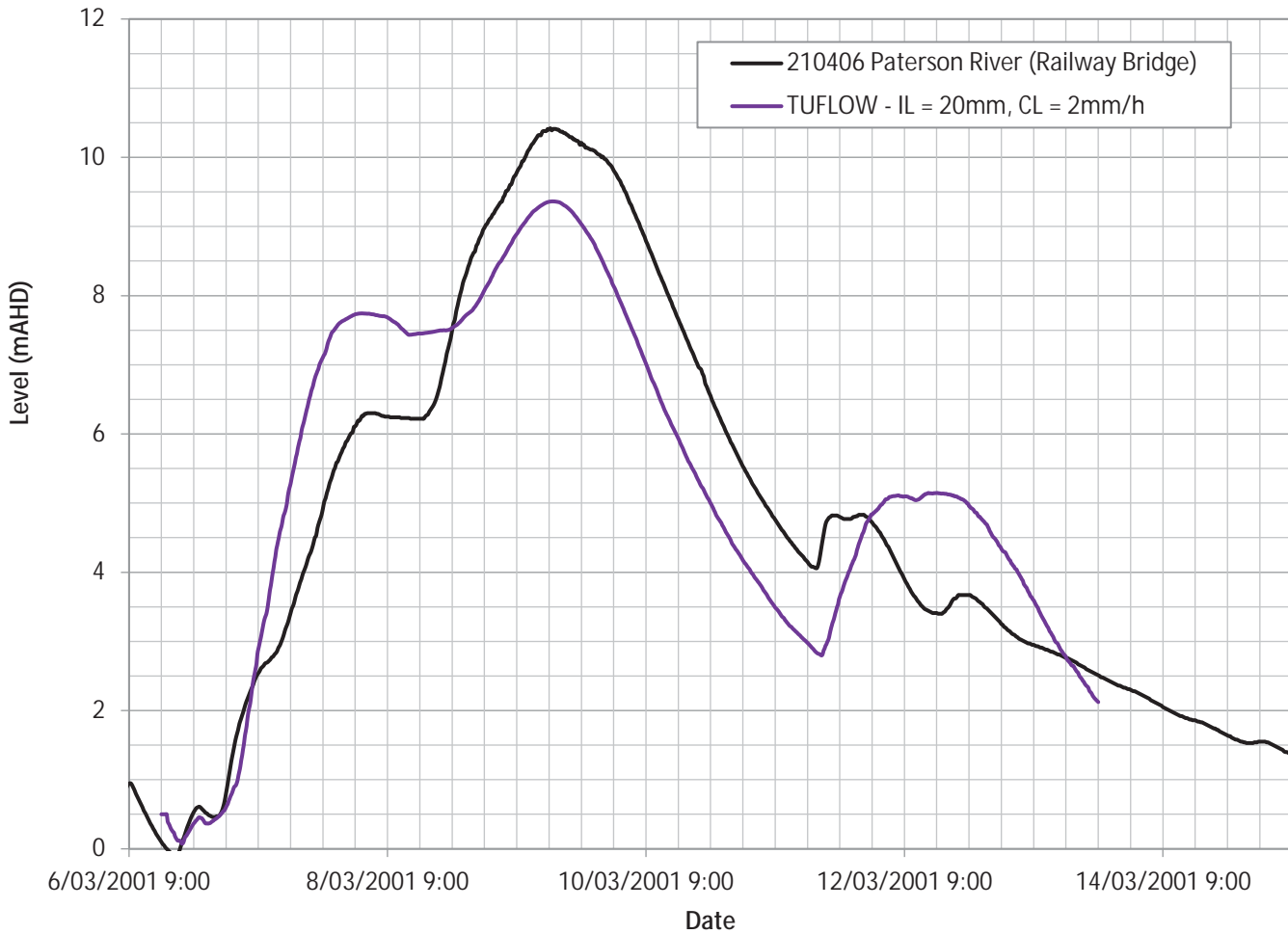
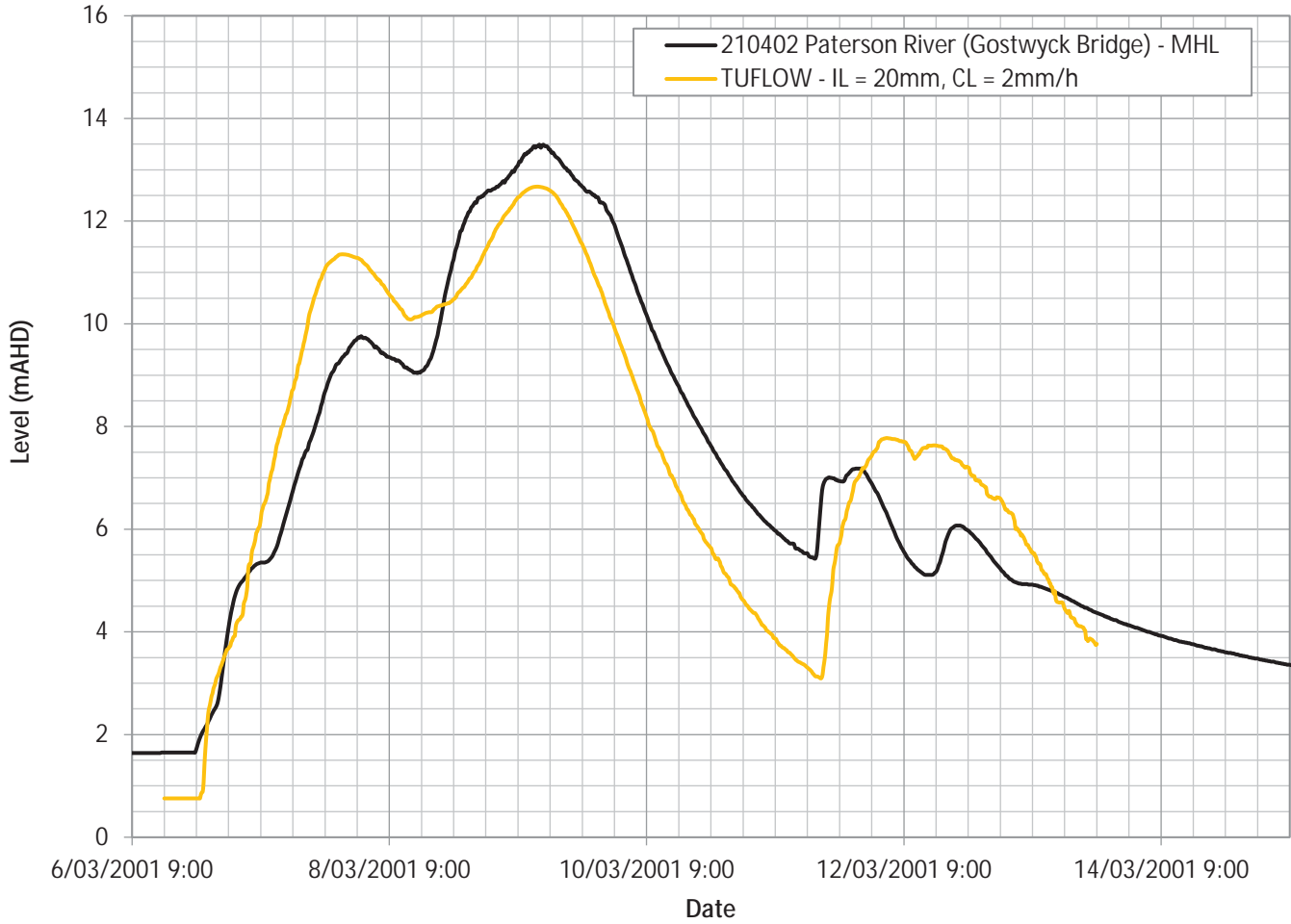


FIGURE B10  
HYDRAULIC MODEL CALIBRATION  
MARCH 2001 EVENT

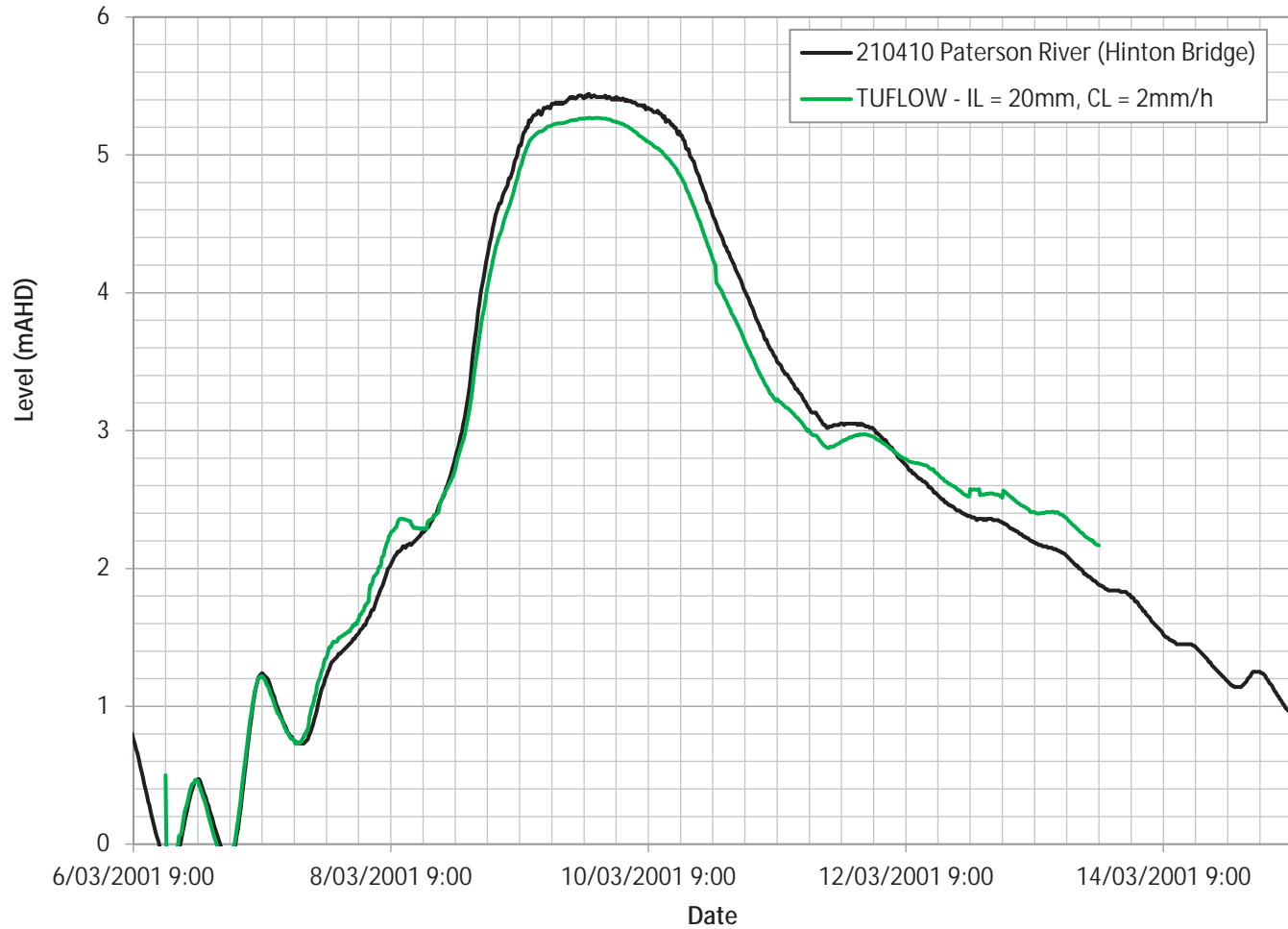
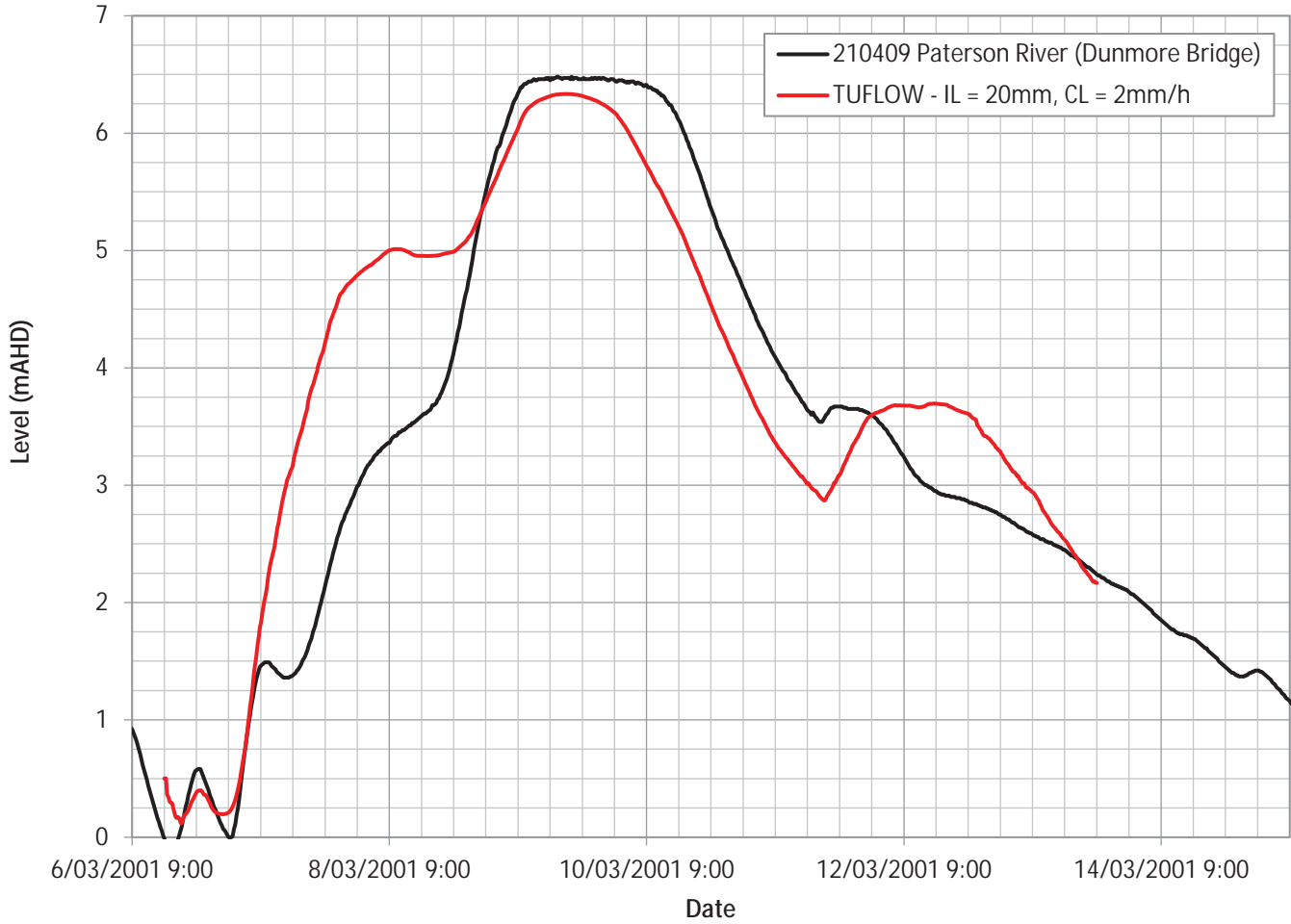


FIGURE B11  
HYDRAULIC MODEL CALIBRATION  
JUNE 2007 EVENT

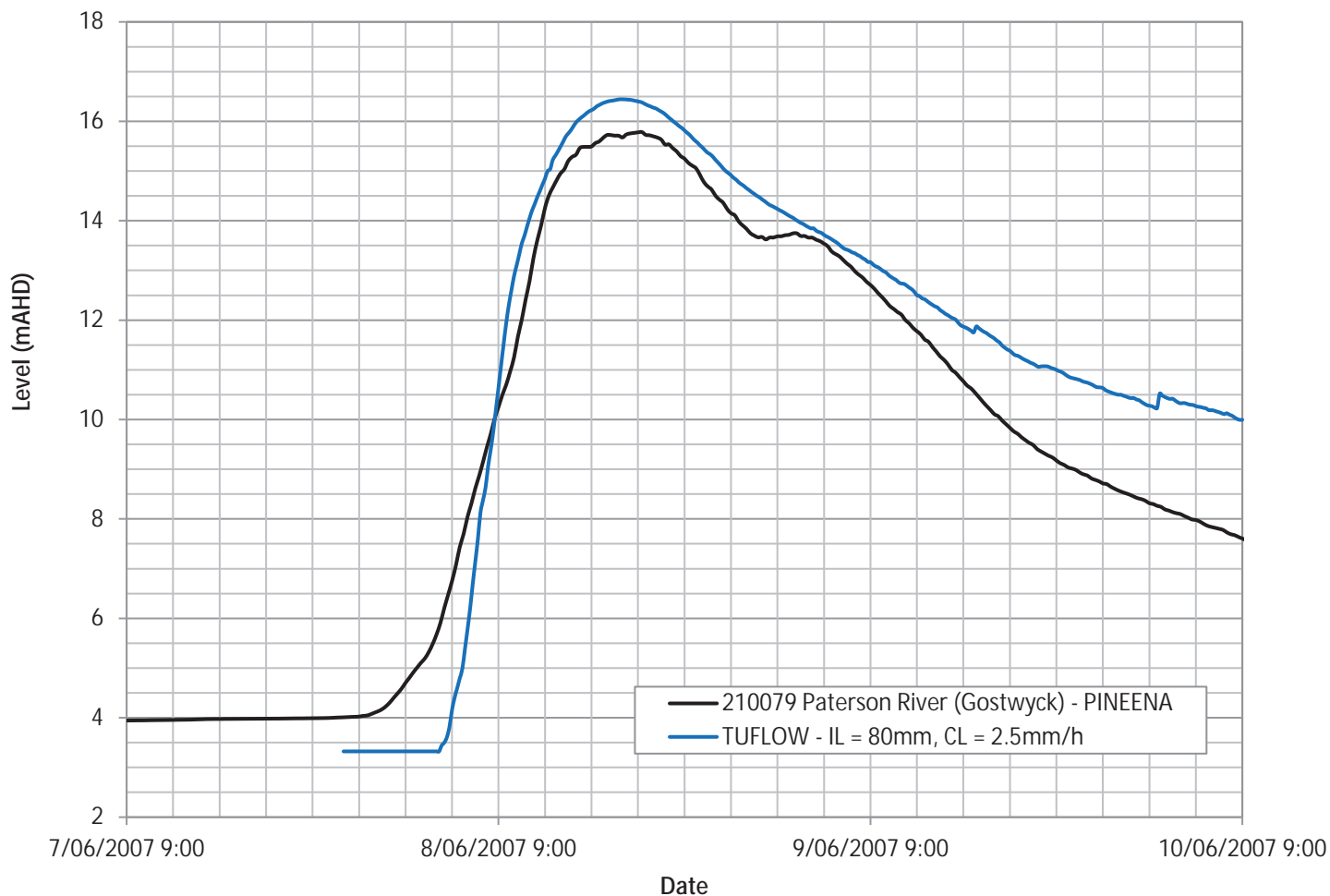
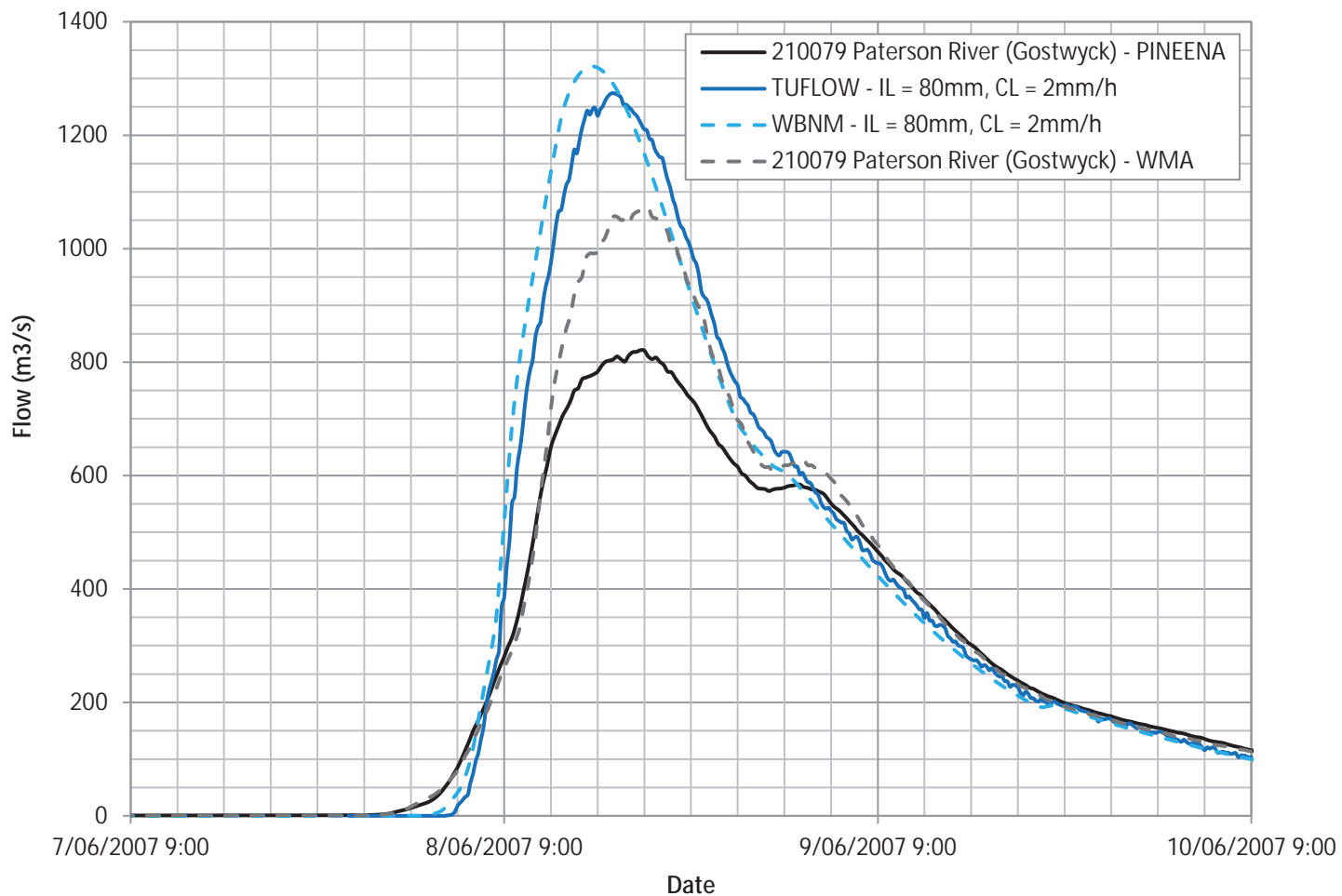


FIGURE B12  
HYDRAULIC MODEL CALIBRATION  
JUNE 2007 EVENT

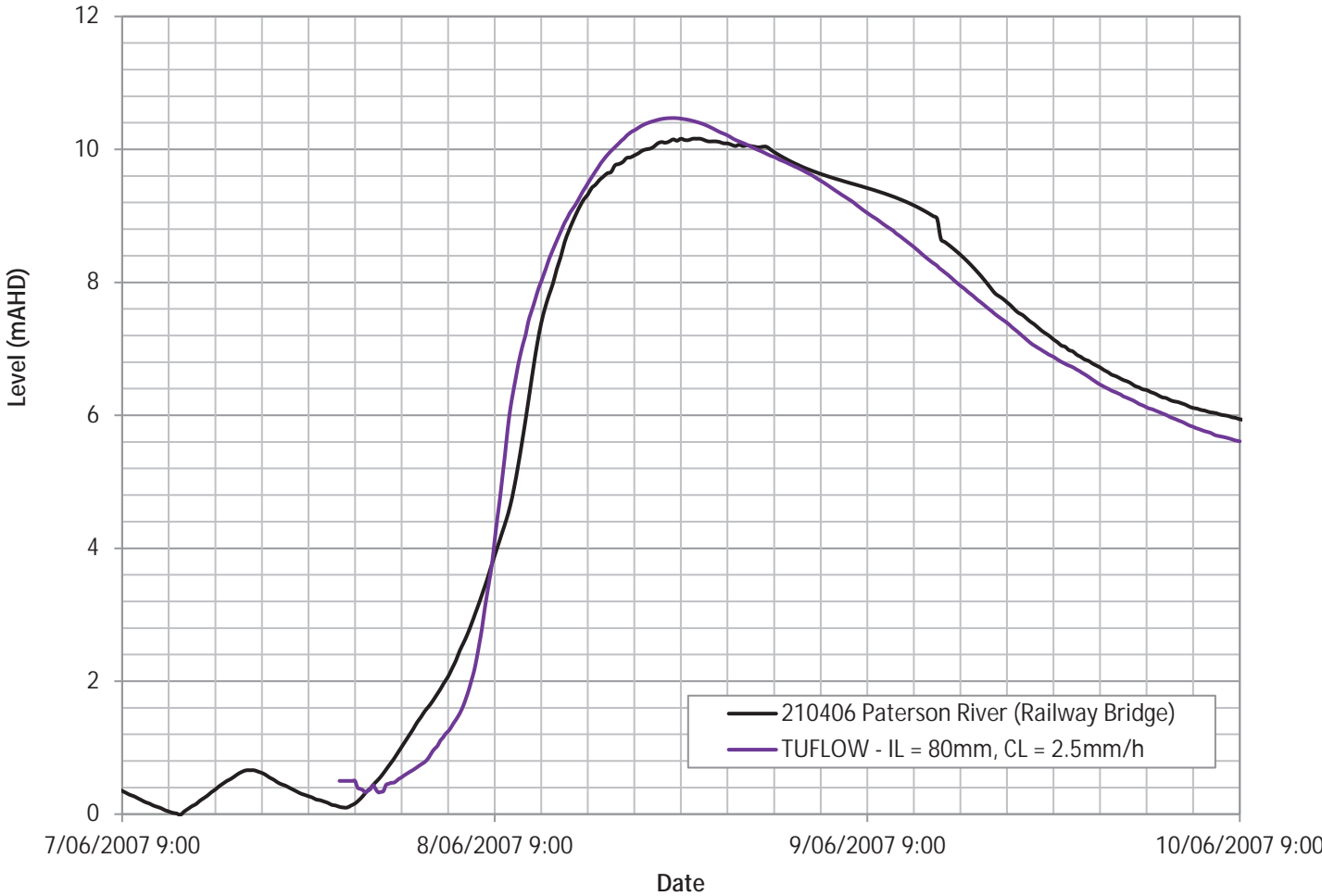
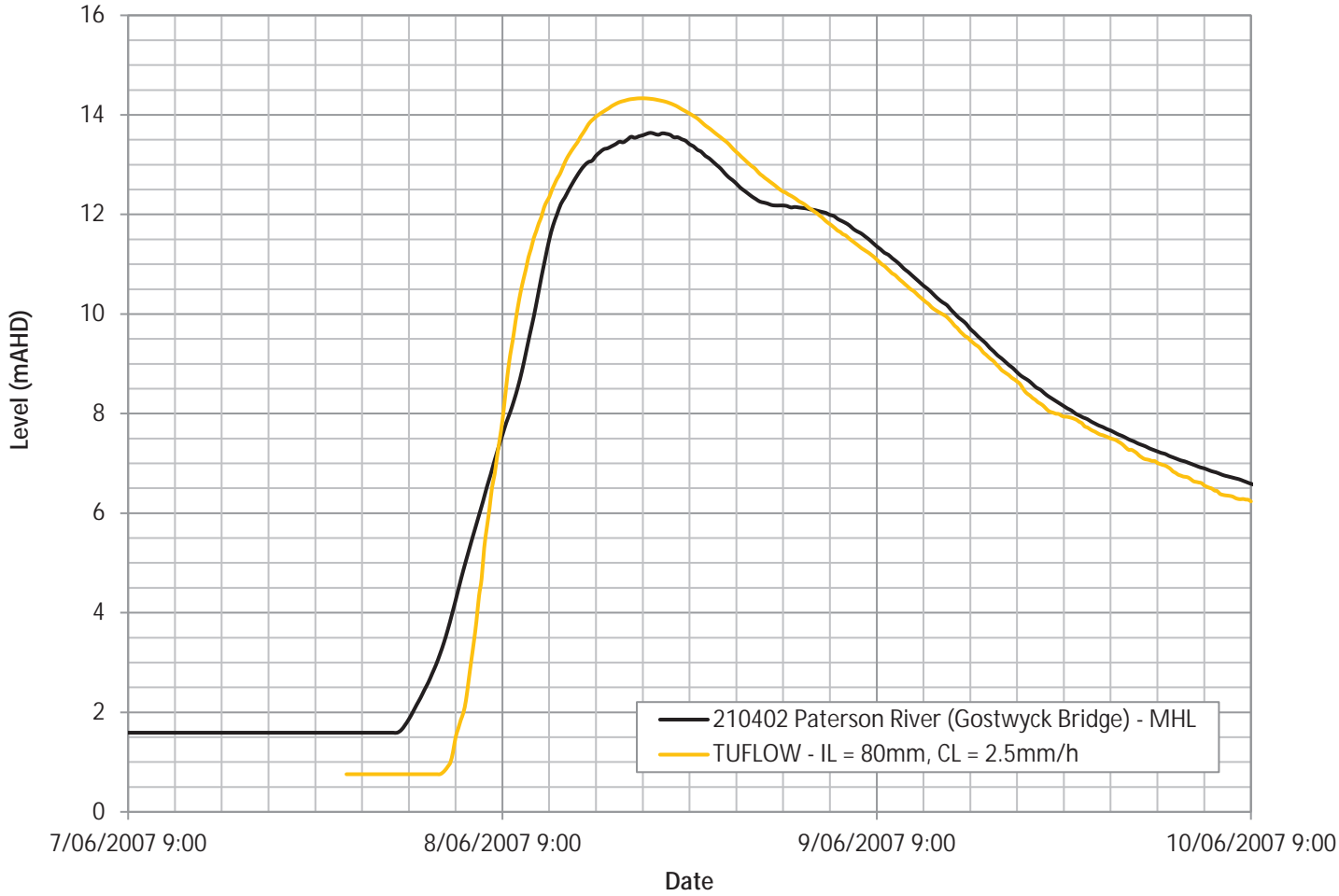


FIGURE B13  
HYDRAULIC MODEL CALIBRATION  
JUNE 2007 EVENT

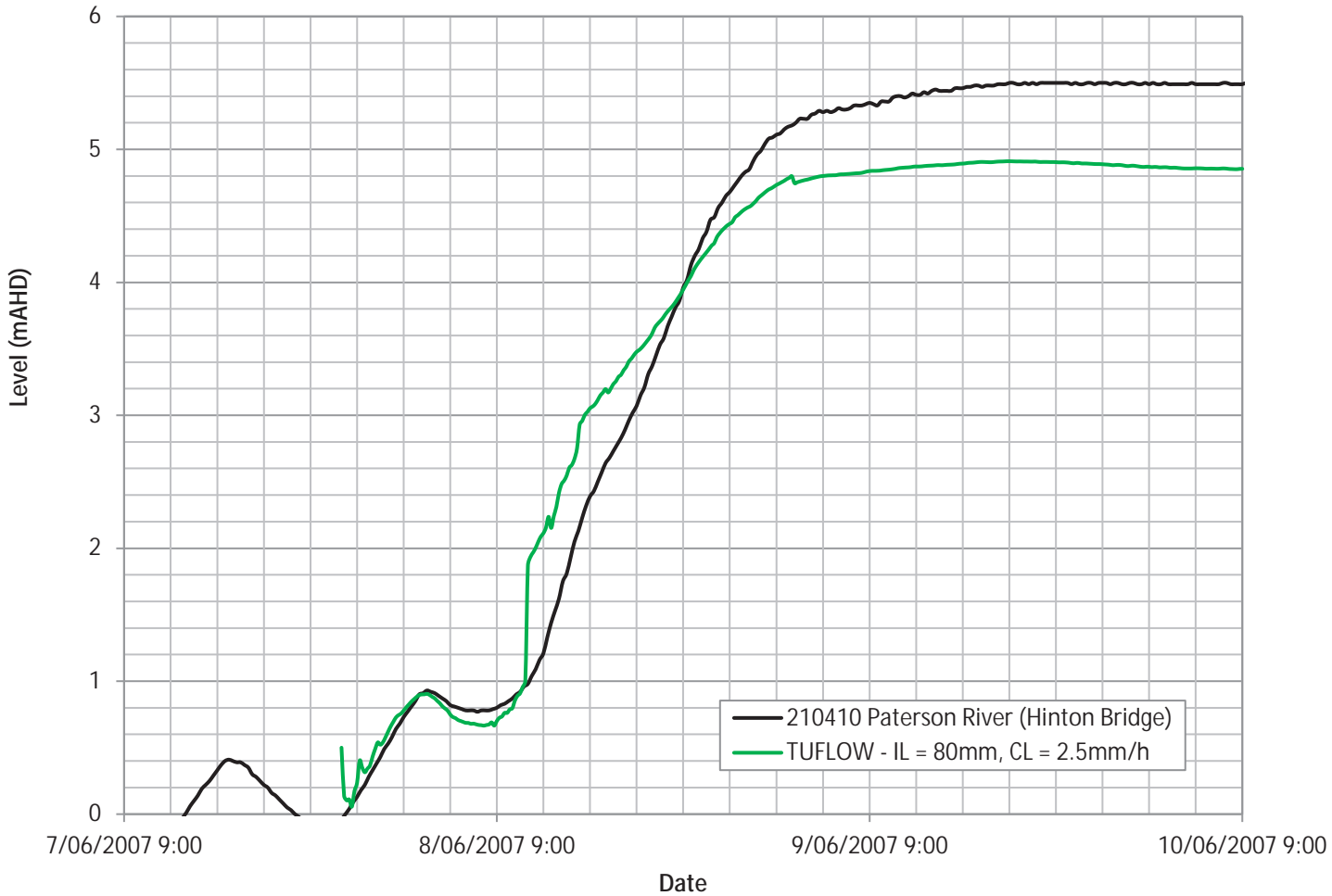
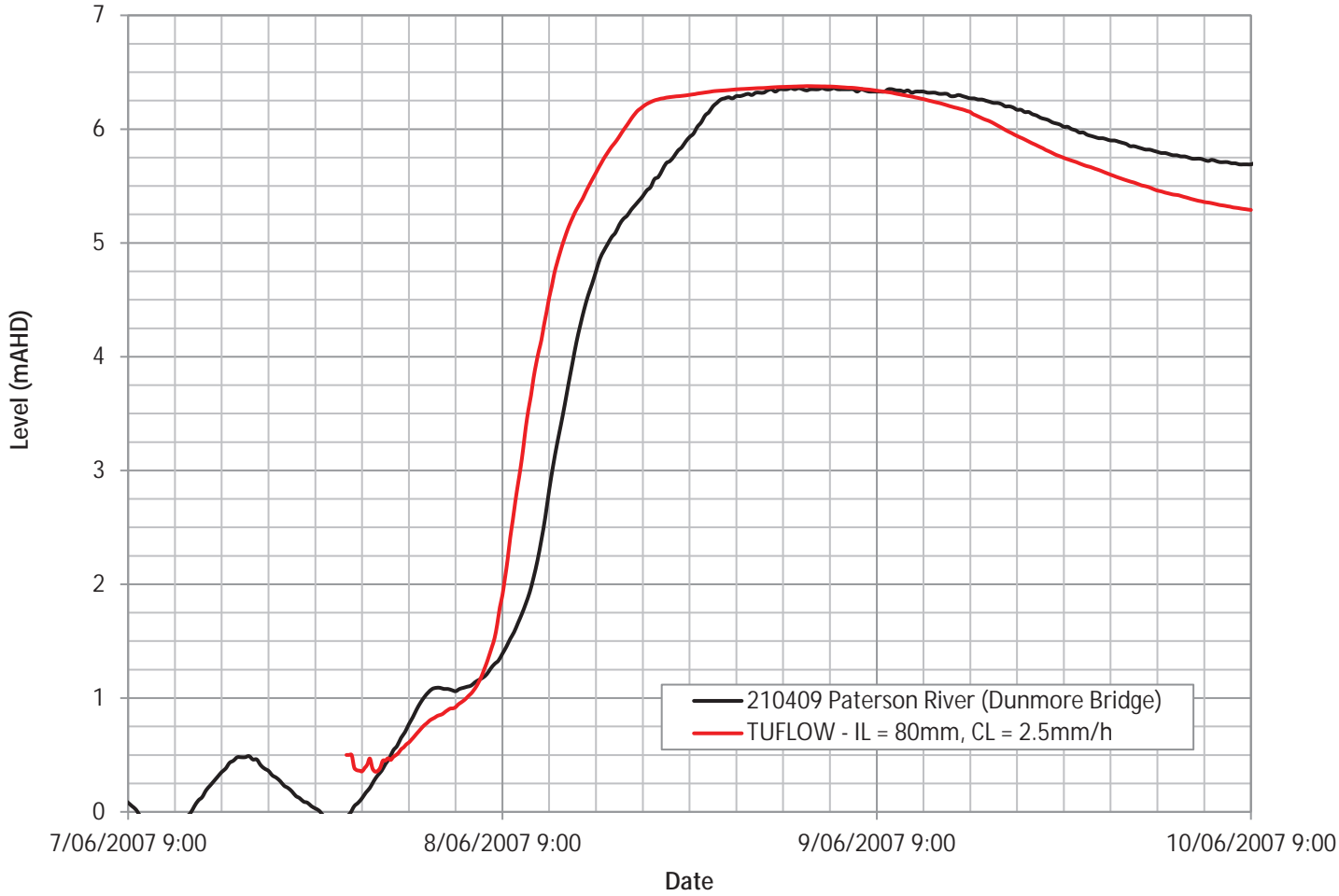


FIGURE B14  
HYDRAULIC MODEL CALIBRATION  
JUNE 2011 EVENT

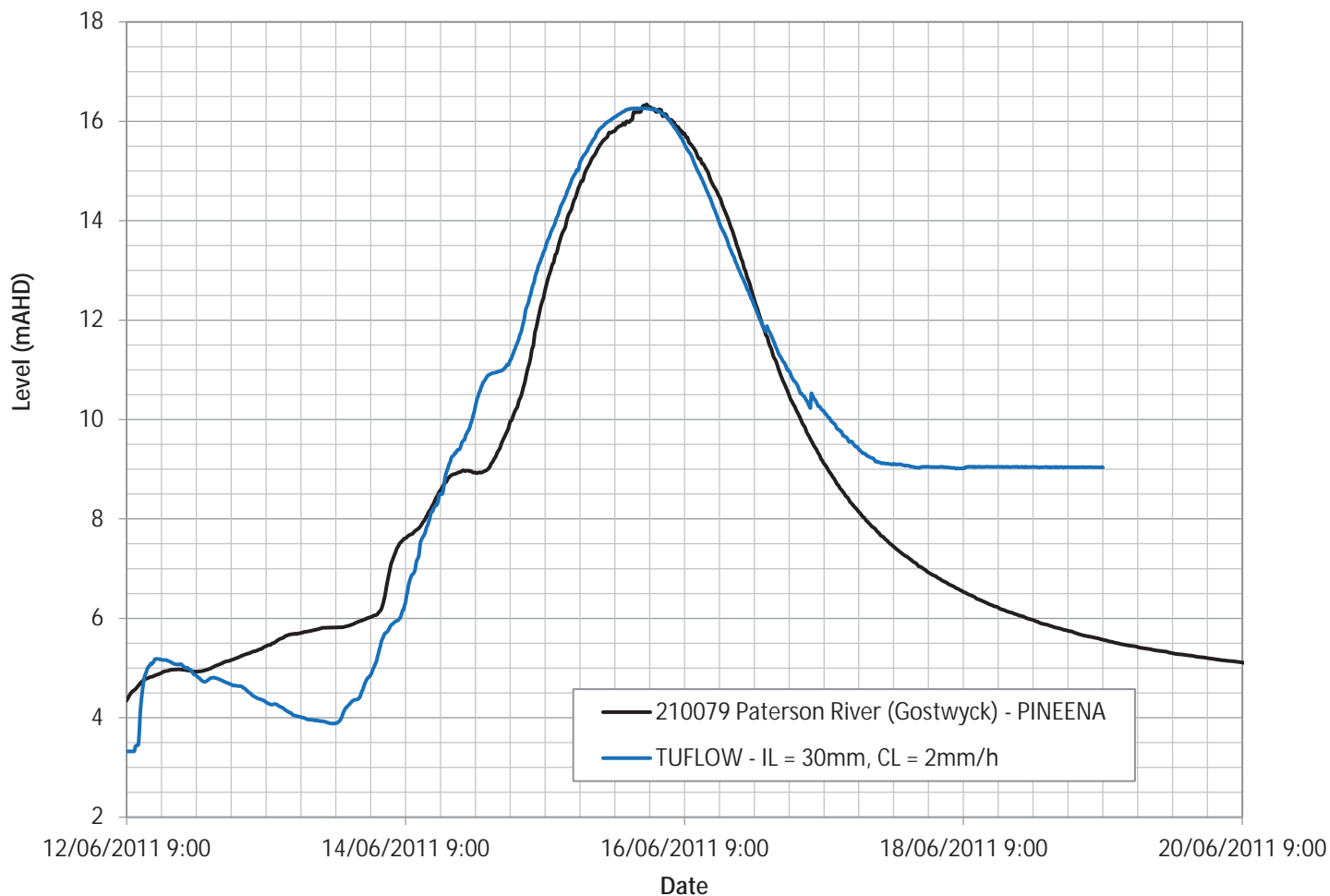
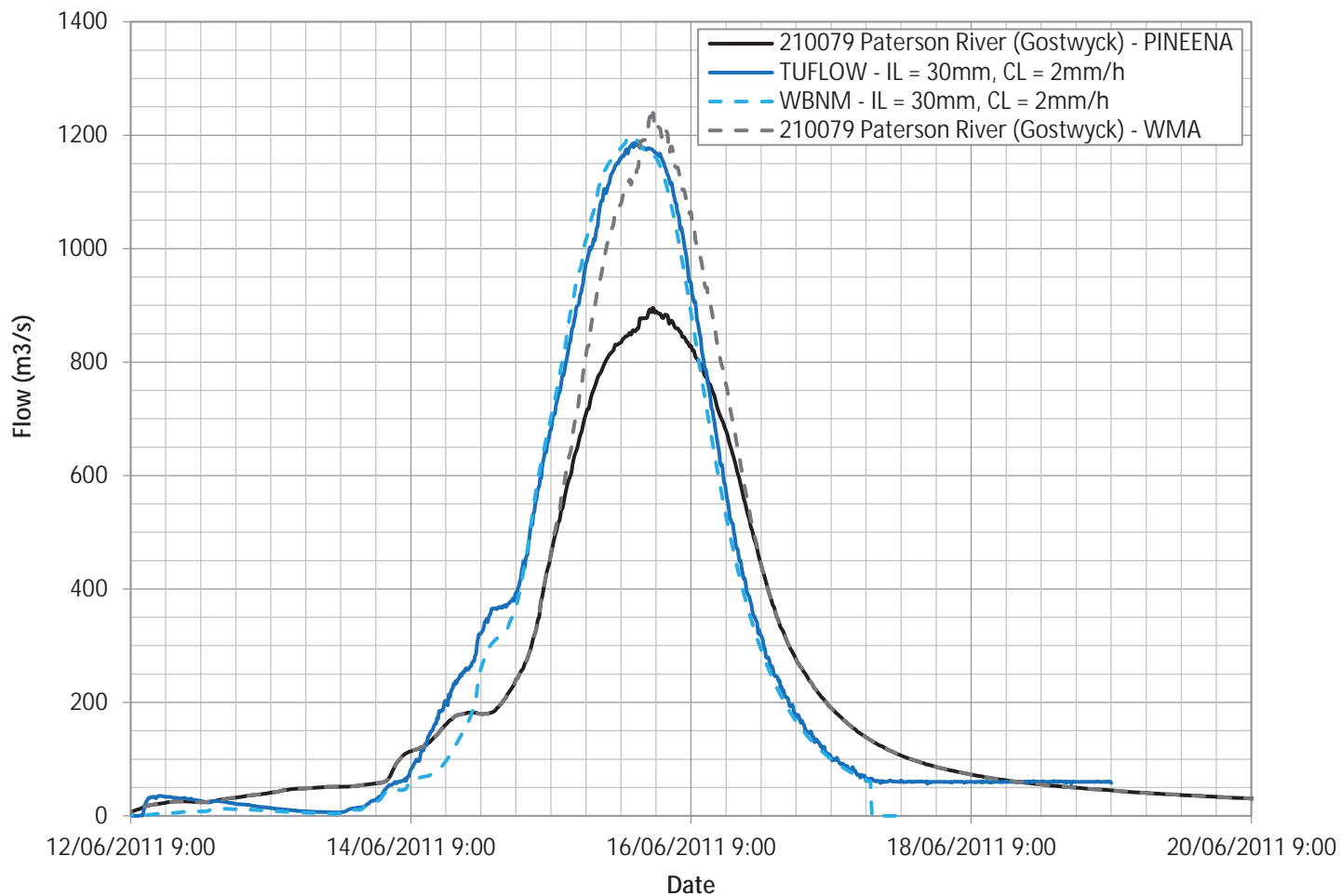


FIGURE B15  
HYDRAULIC MODEL CALIBRATION  
JUNE 2011 EVENT

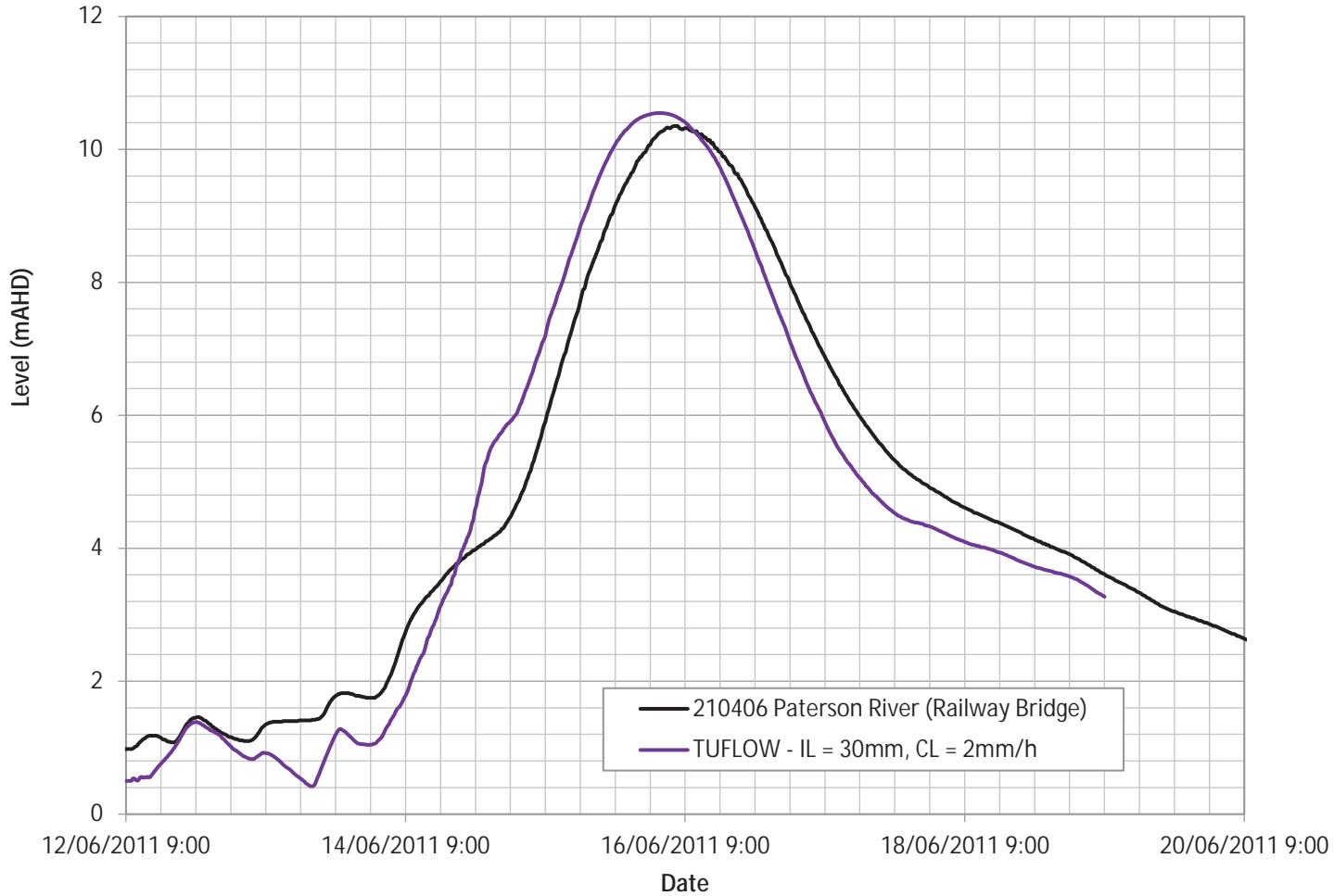
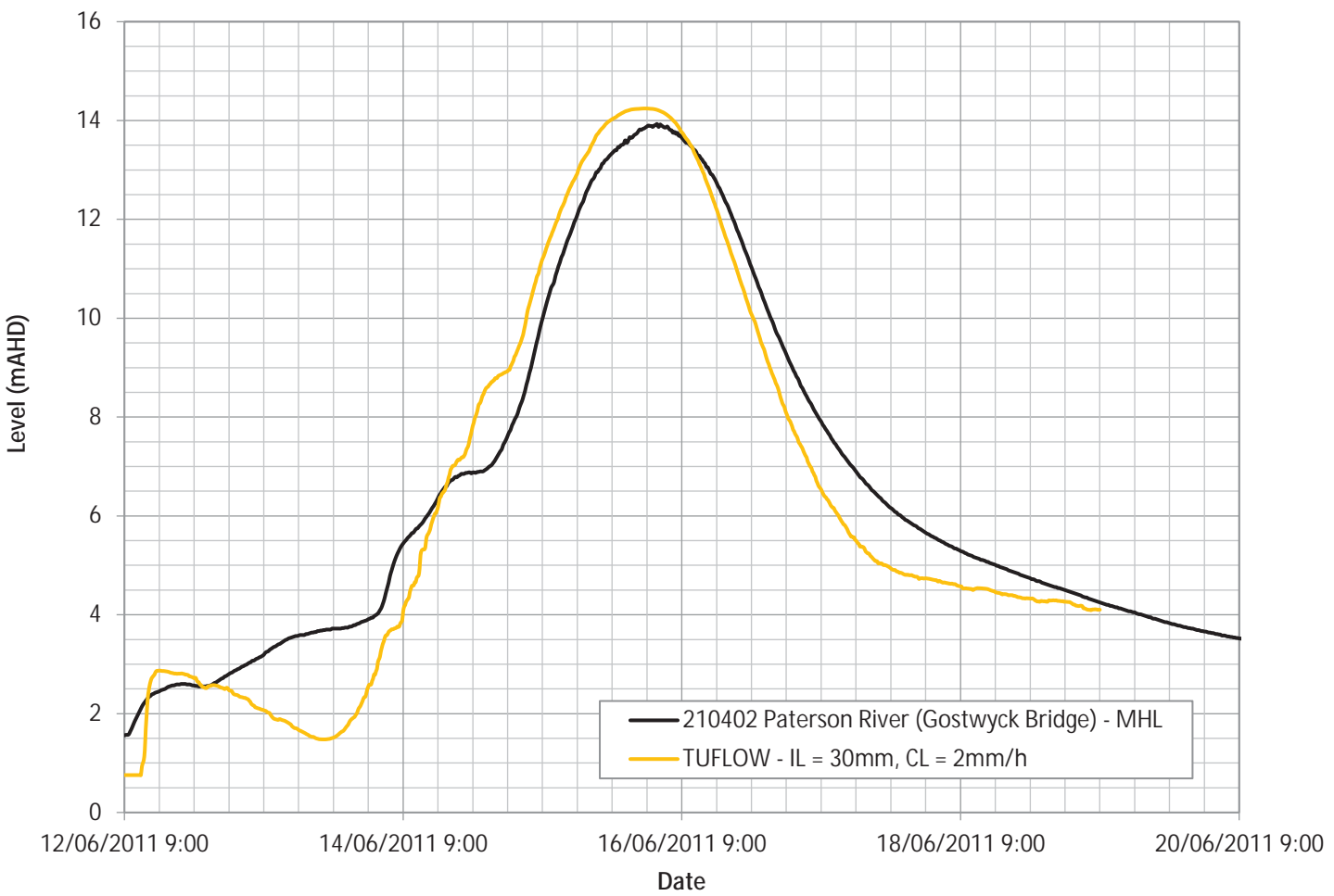




FIGURE B16  
HYDRAULIC MODEL CALIBRATION  
JUNE 2011 EVENT

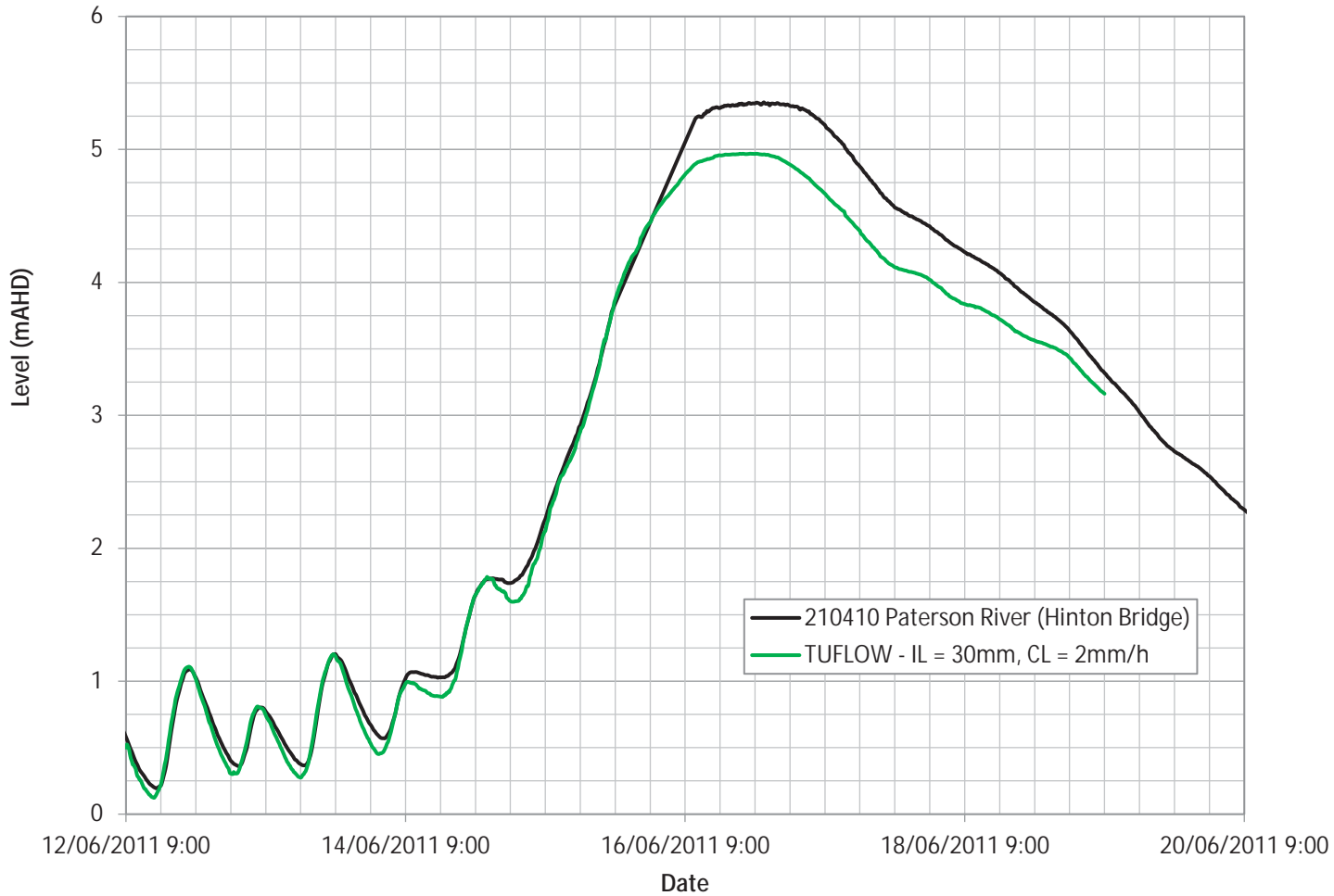
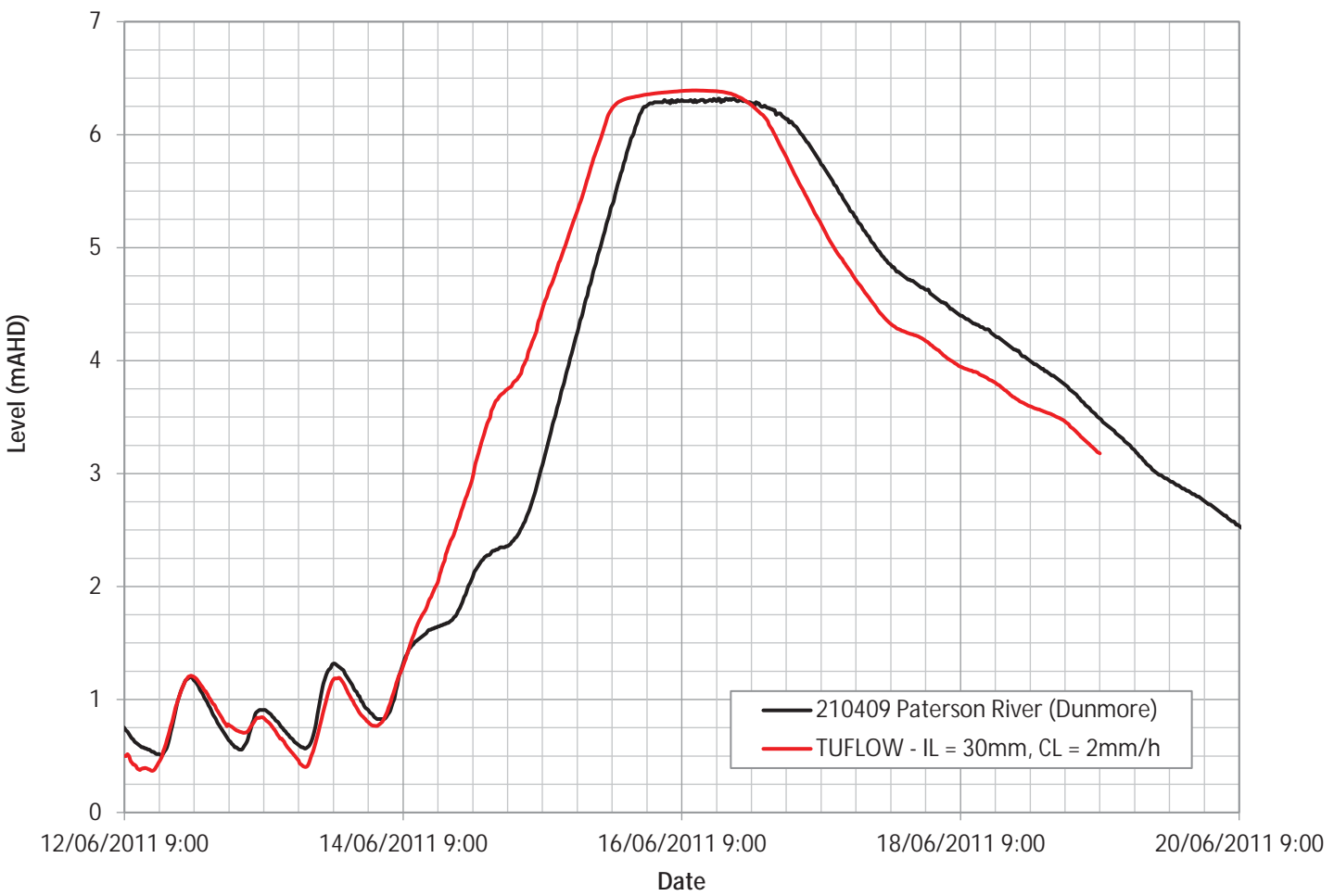


FIGURE B17  
HYDRAULIC MODEL CALIBRATION  
MARCH 2013 EVENT

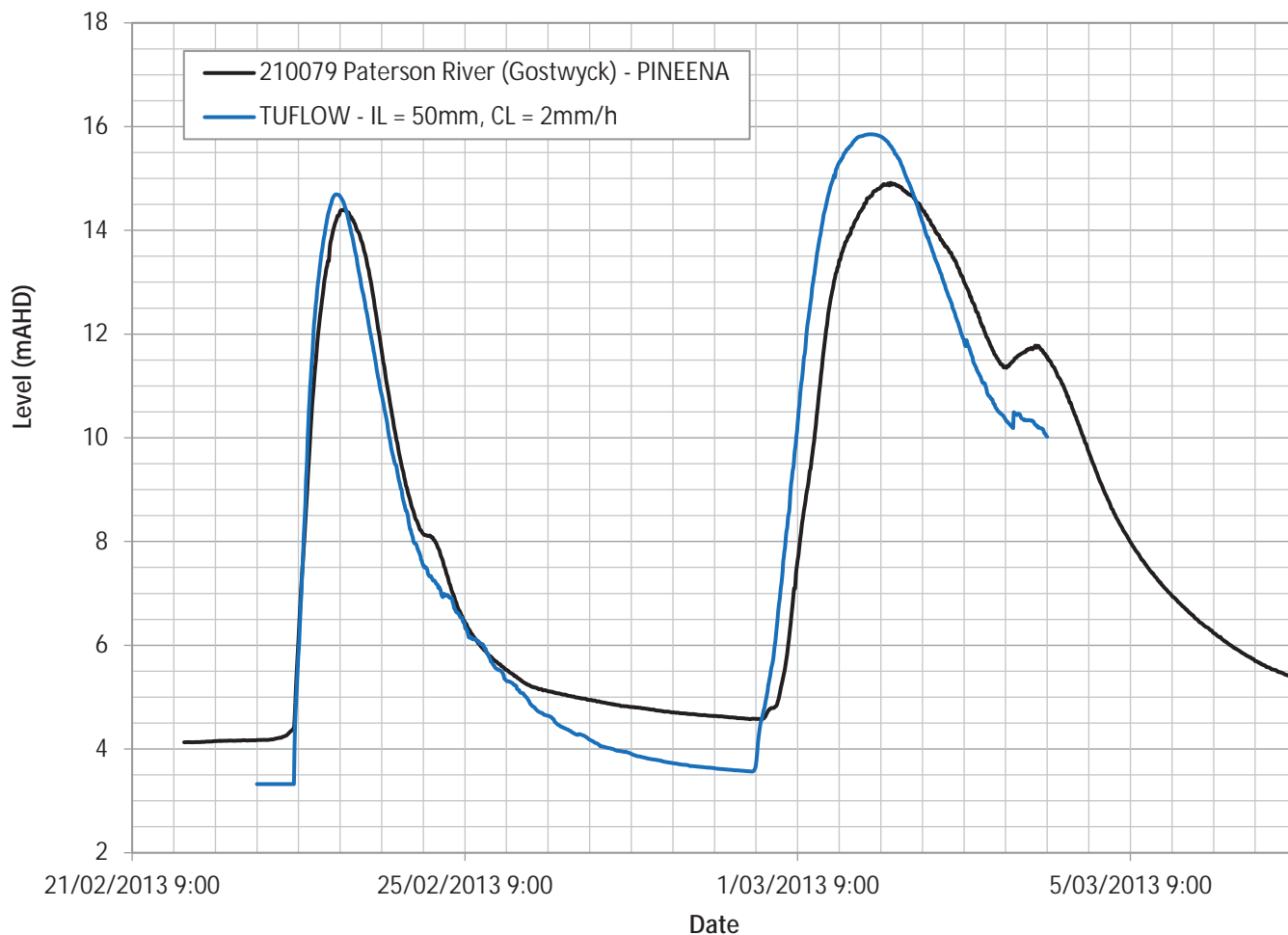
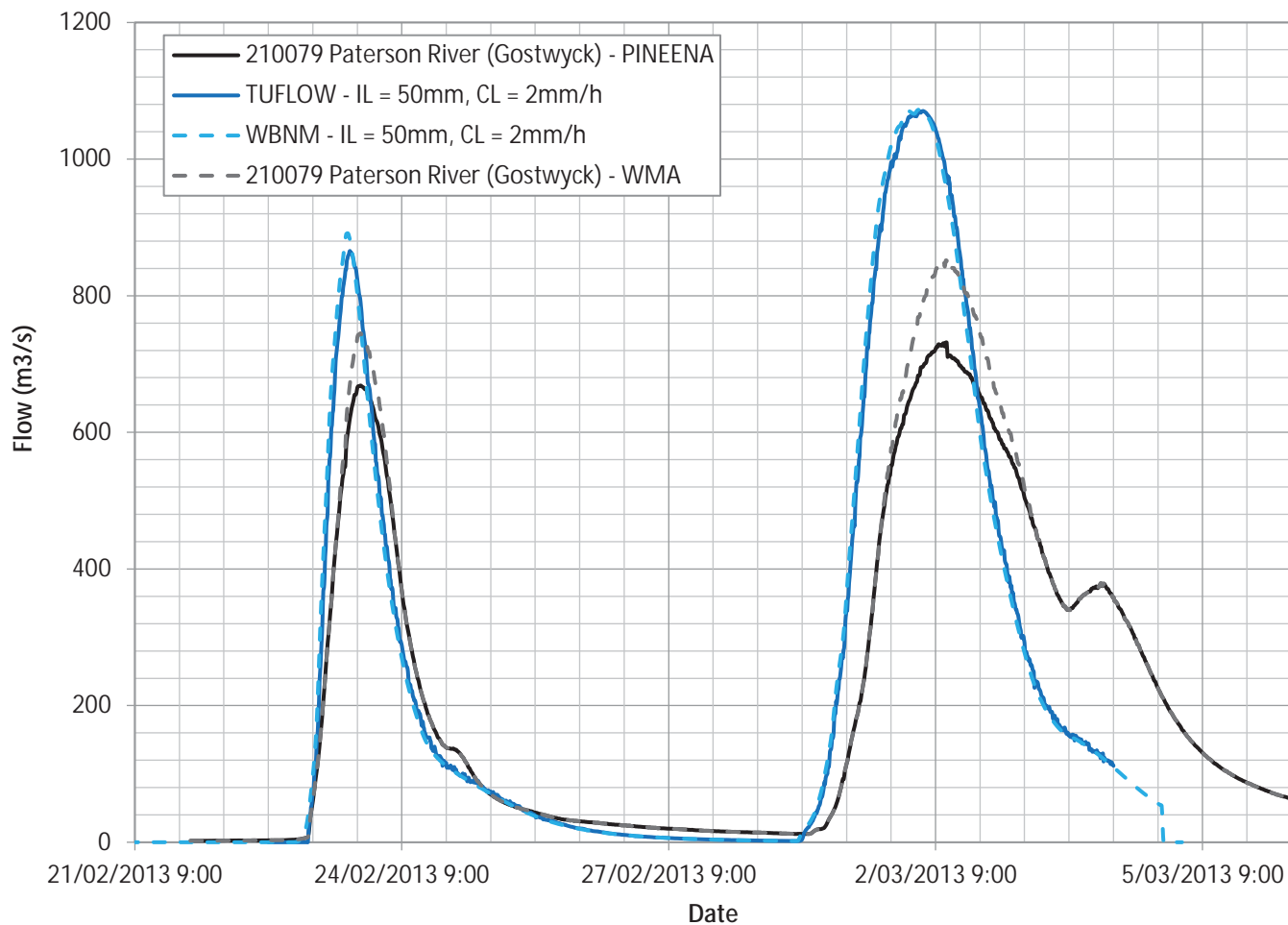


FIGURE B18  
HYDRAULIC MODEL CALIBRATION  
MARCH 2013 EVENT

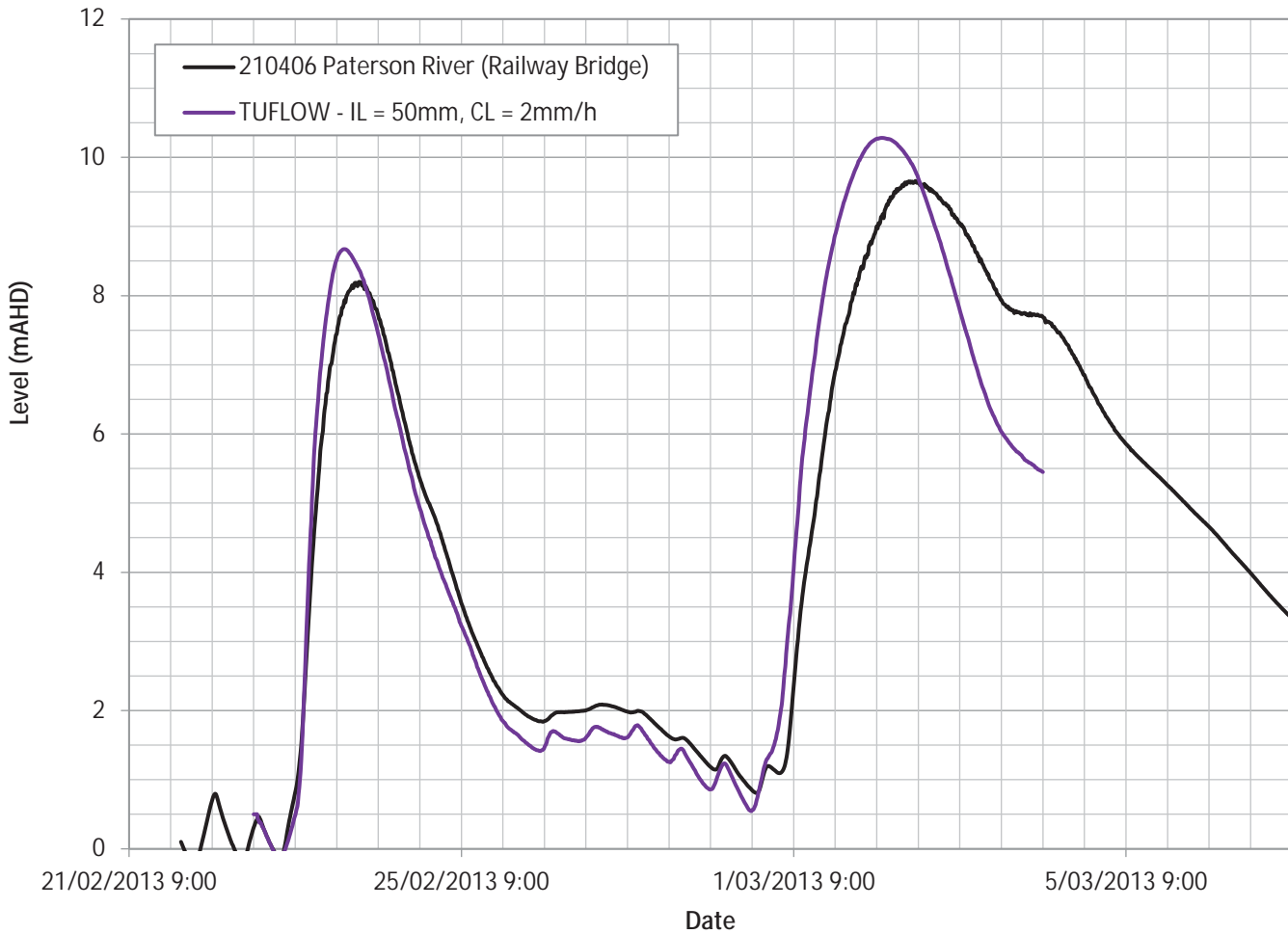
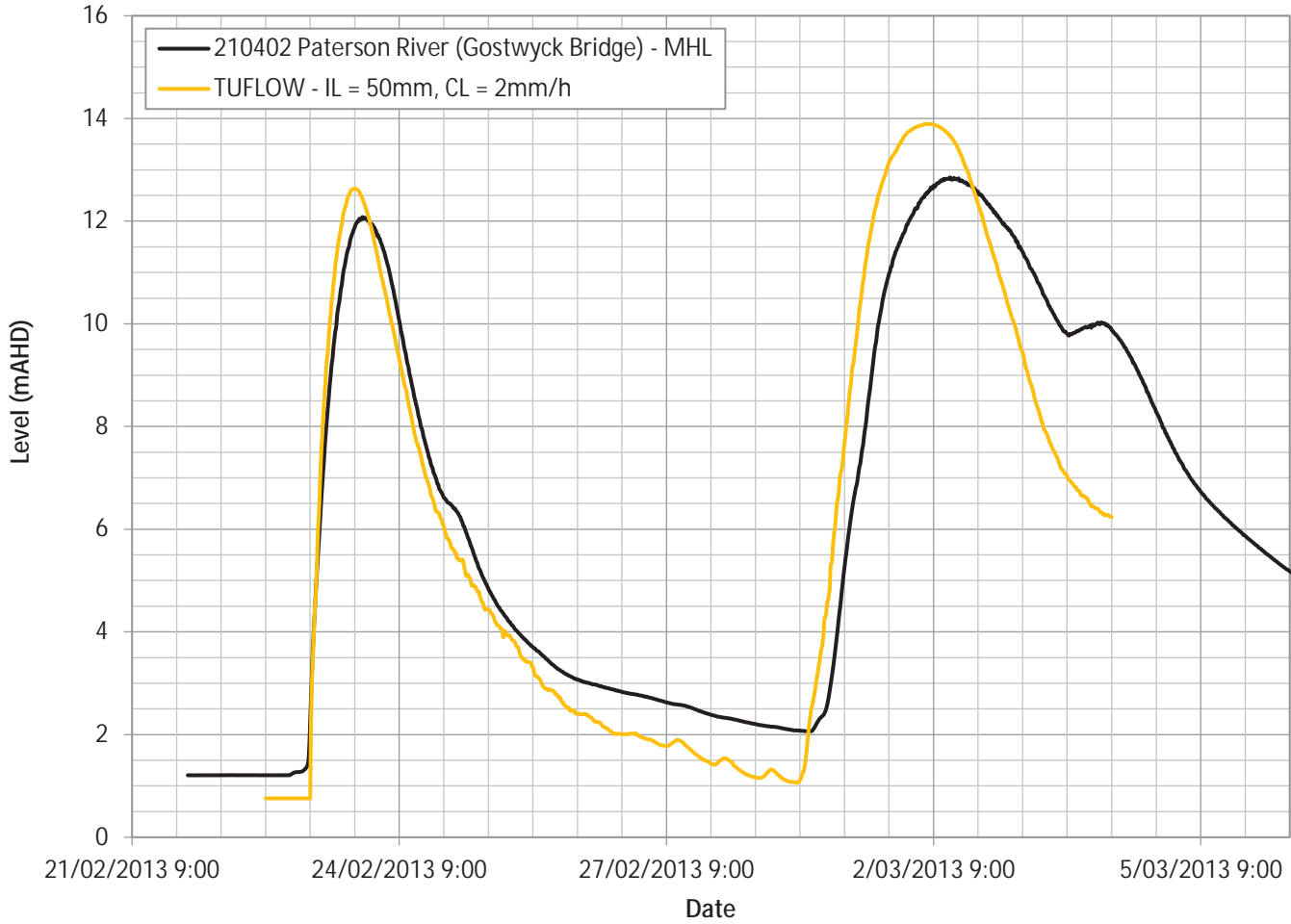


FIGURE B19  
HYDRAULIC MODEL CALIBRATION  
MARCH 2013 EVENT

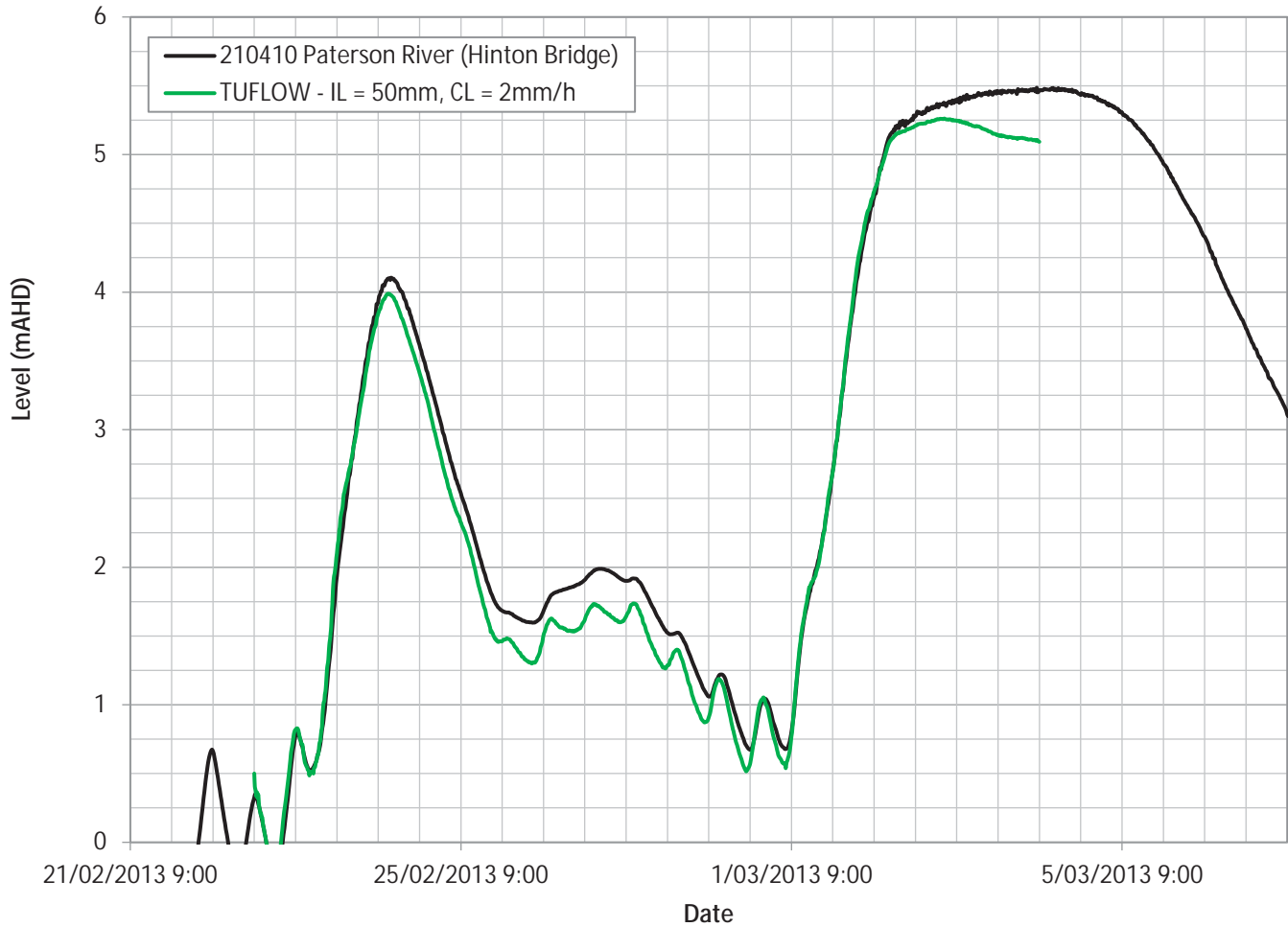
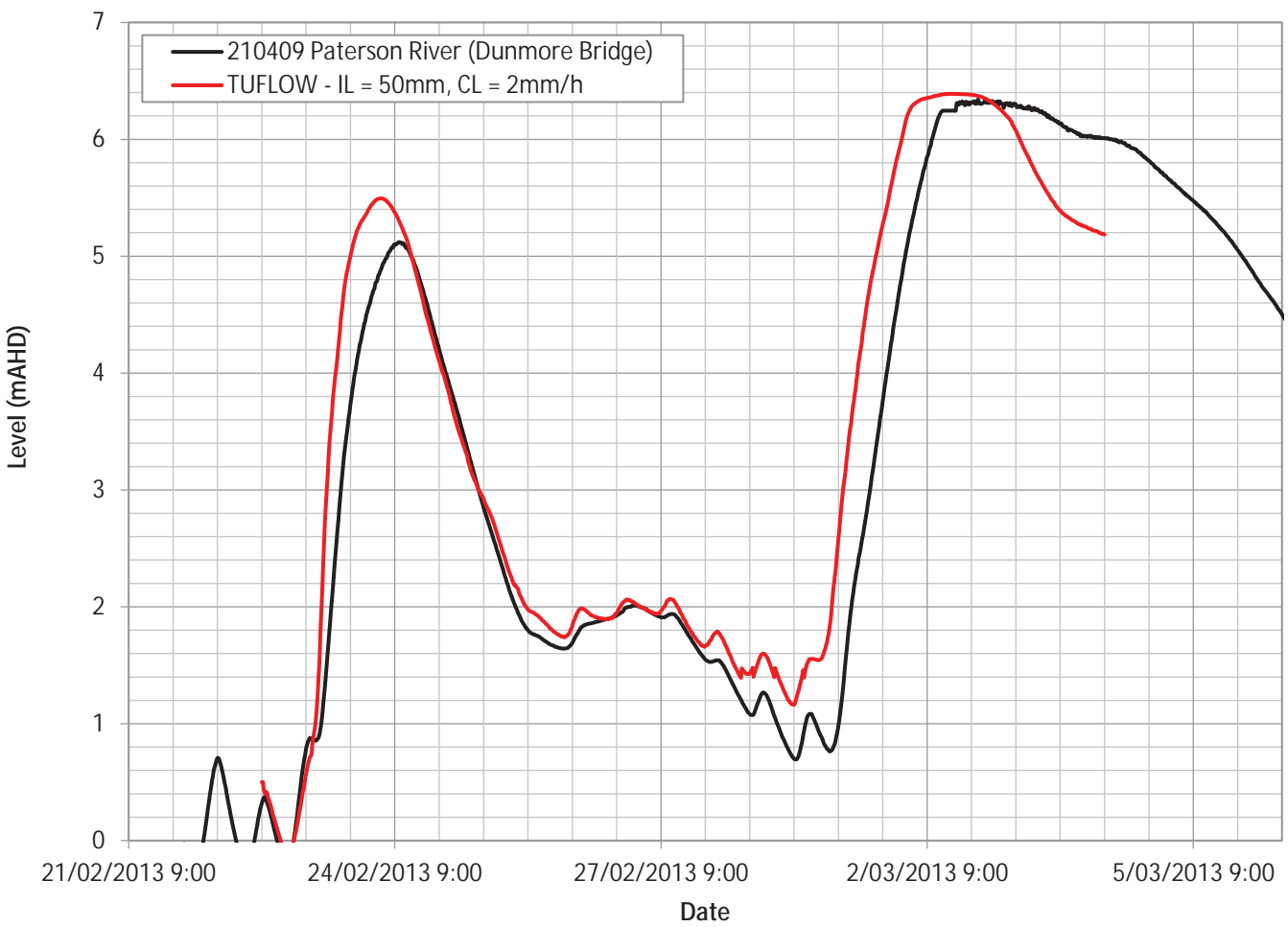


FIGURE B20  
HYDRAULIC MODEL CALIBRATION  
NOVEMBER 2013 EVENT

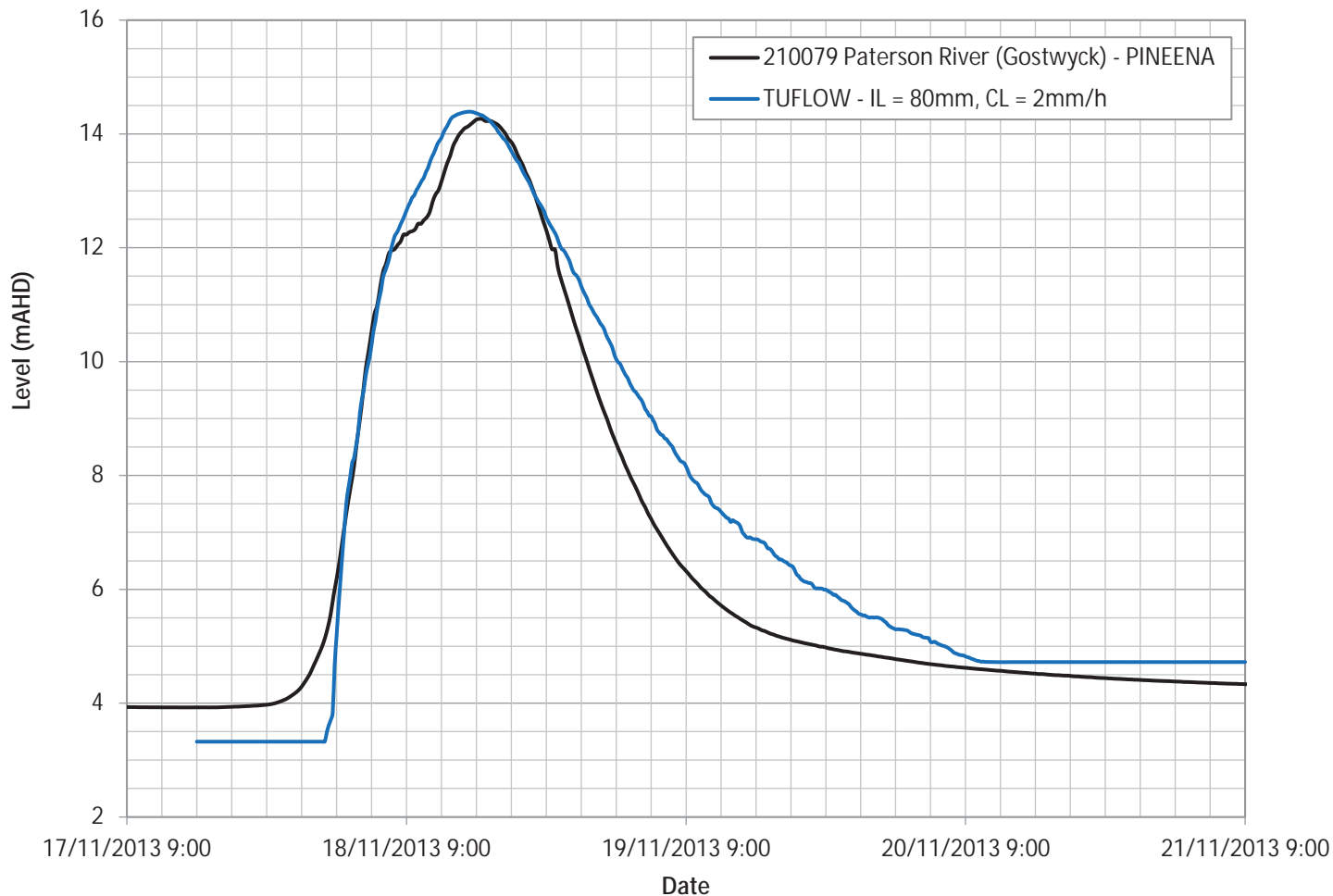
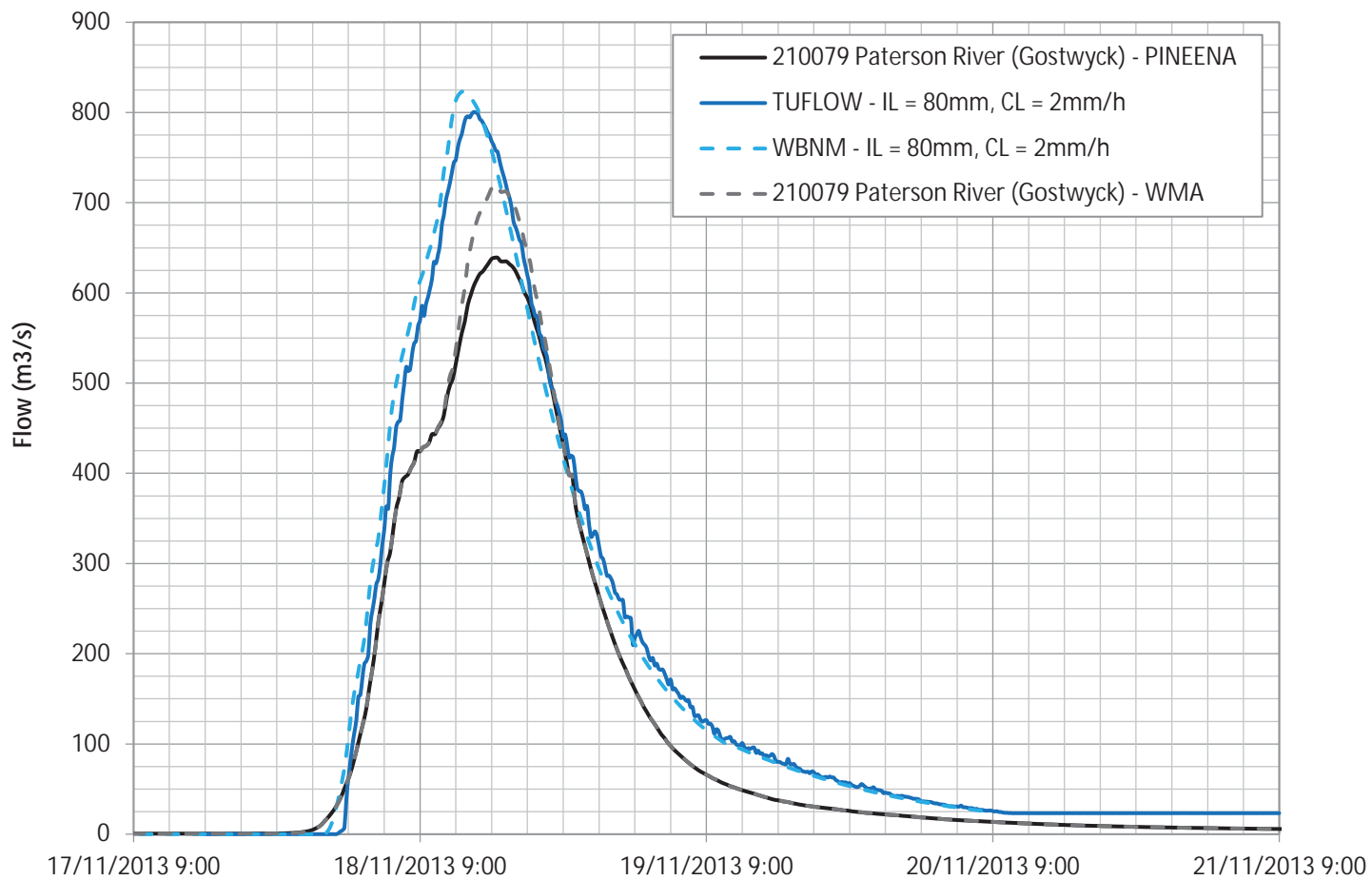


FIGURE B21  
HYDRAULIC MODEL CALIBRATION  
NOVEMBER 2013 EVENT

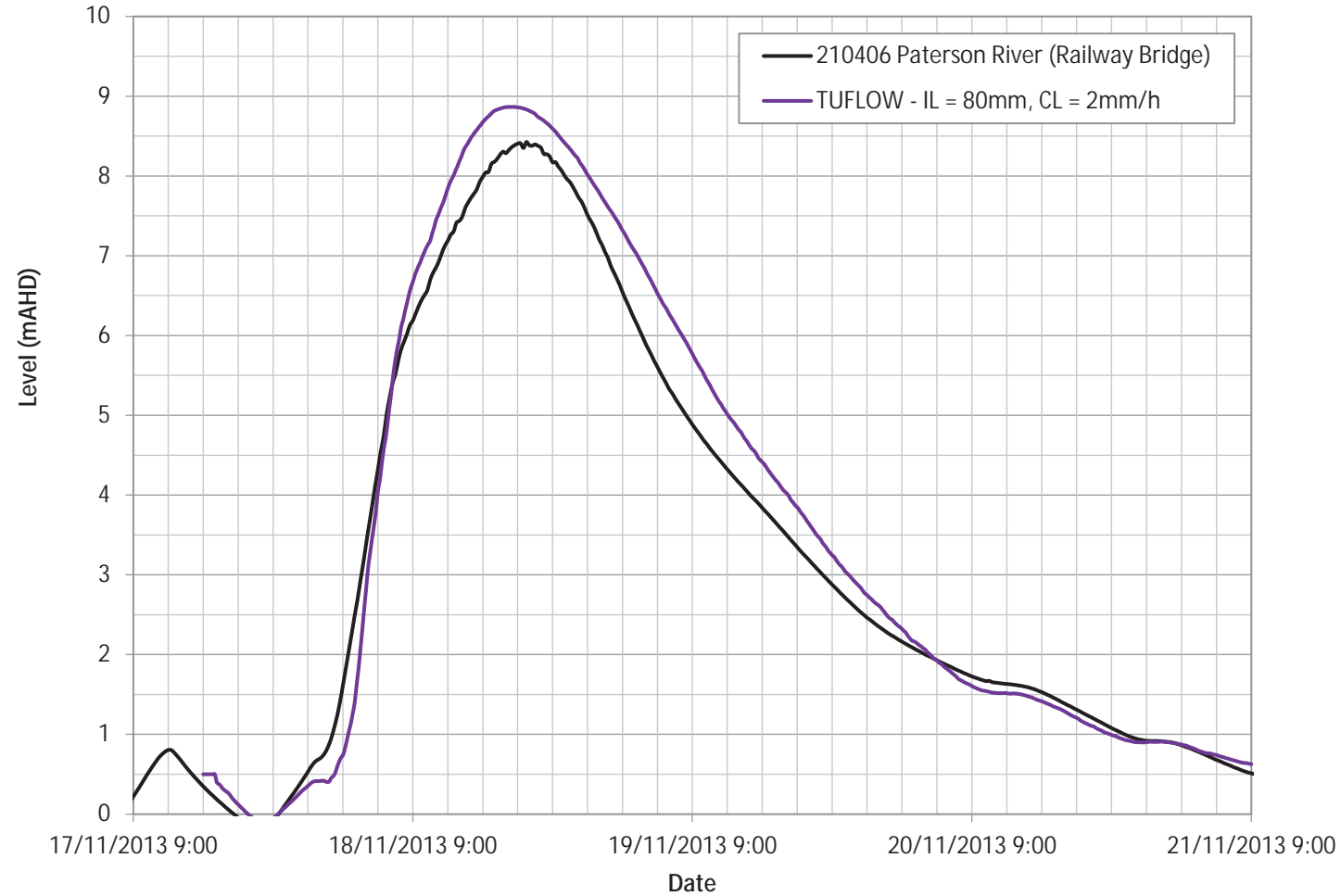
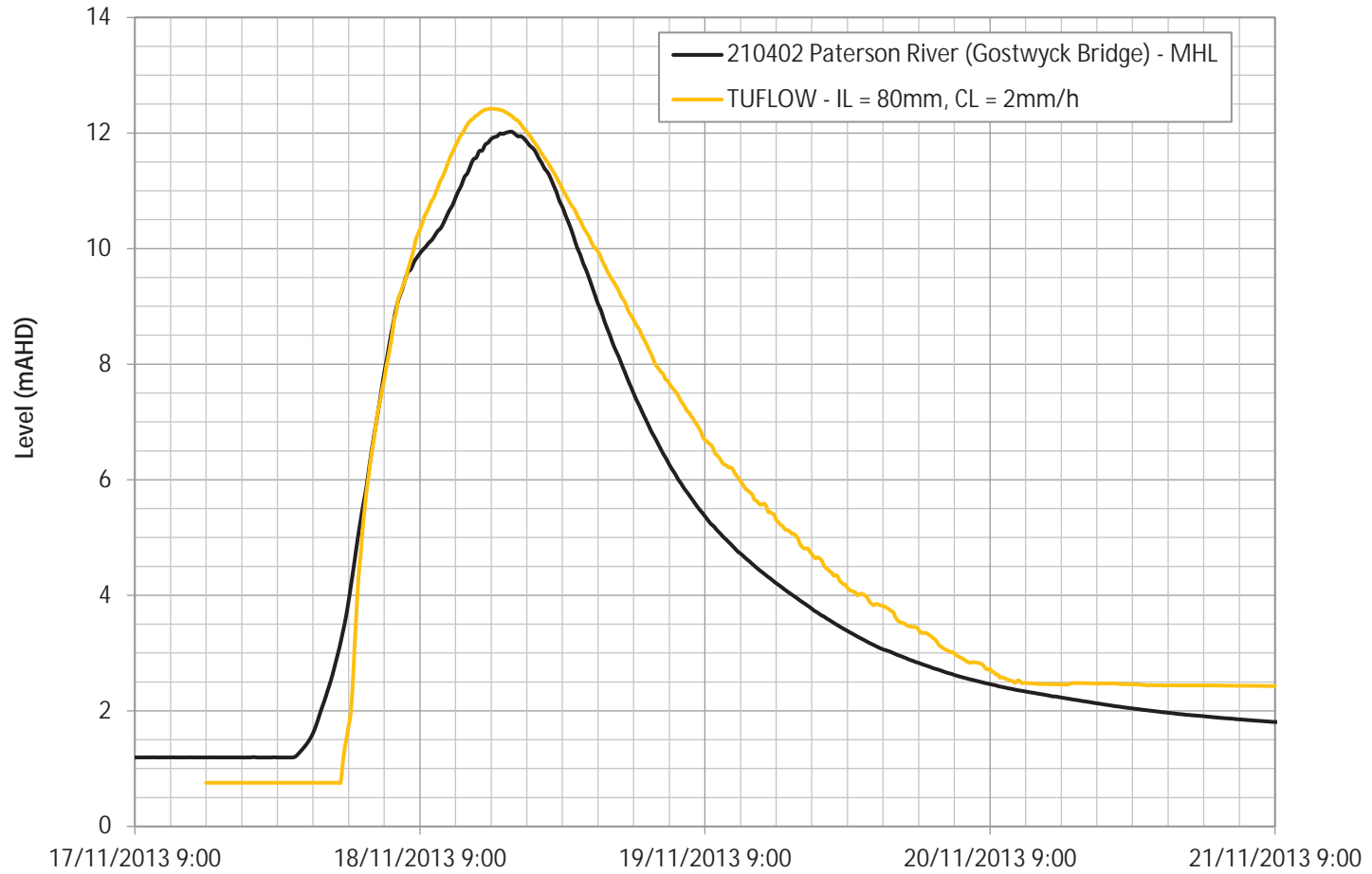


FIGURE B22  
HYDRAULIC MODEL CALIBRATION  
NOVEMBER 2013 EVENT

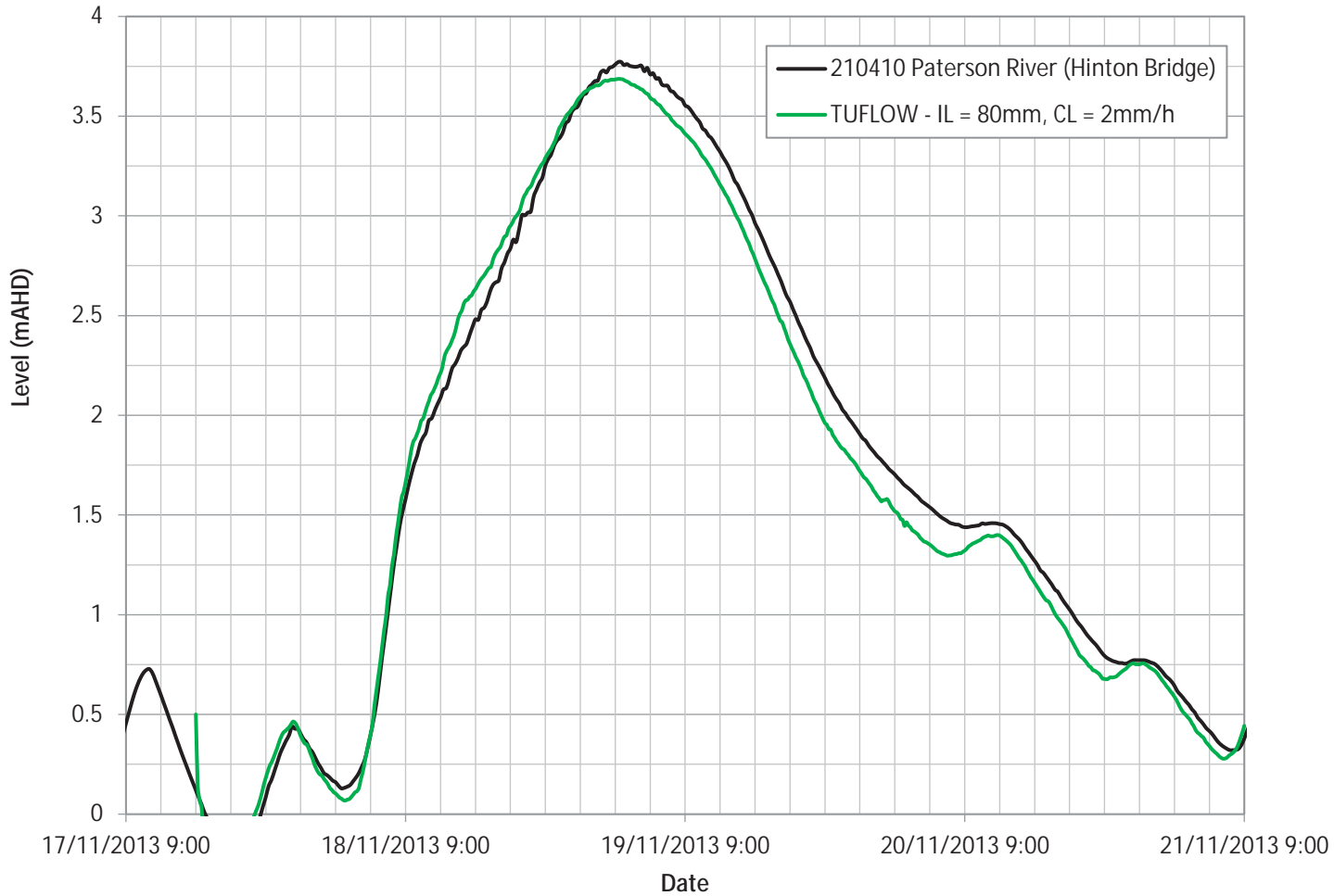
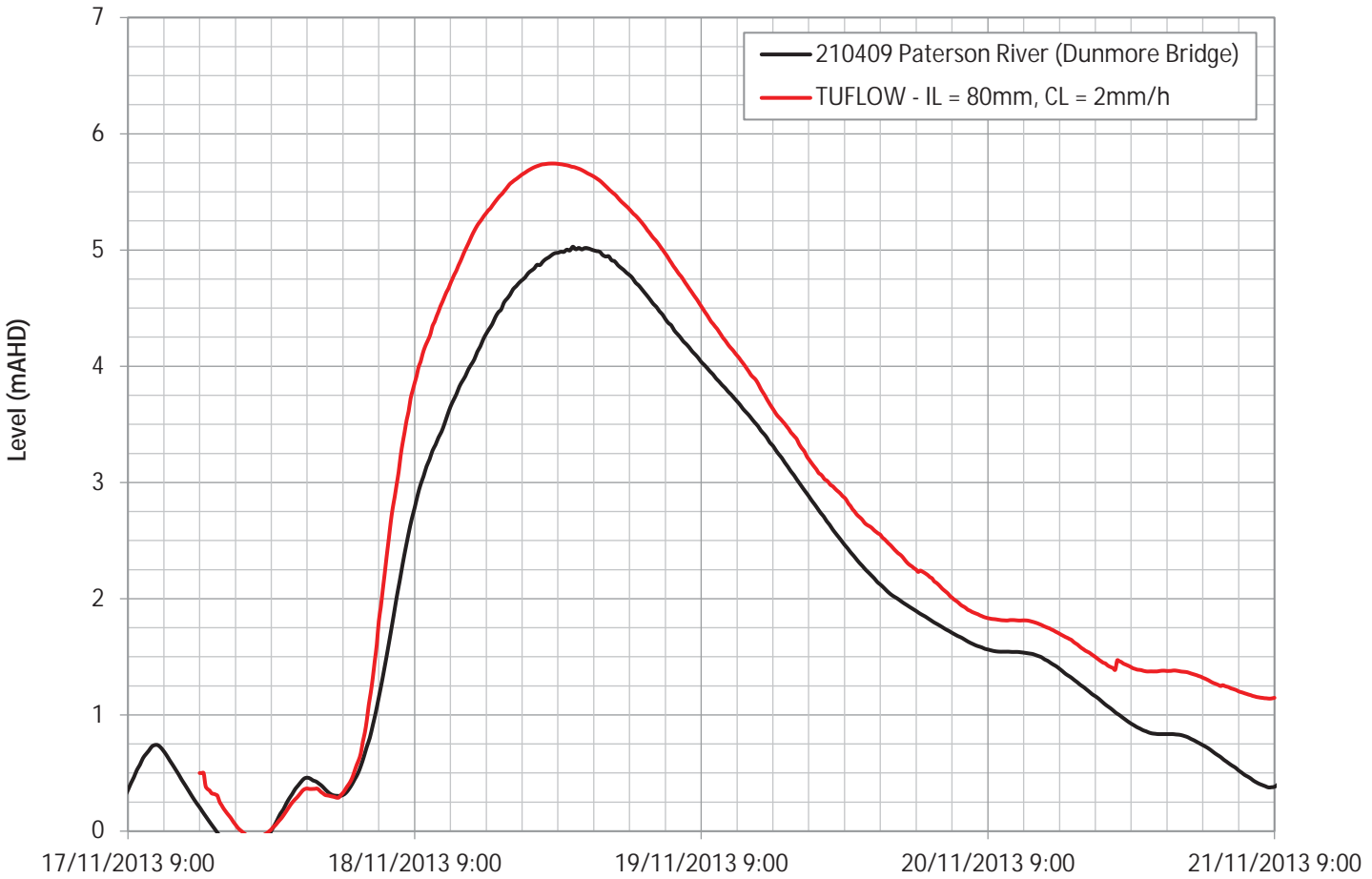


FIGURE B23  
HYDRAULIC MODEL CALIBRATION  
APRIL 2015 EVENT

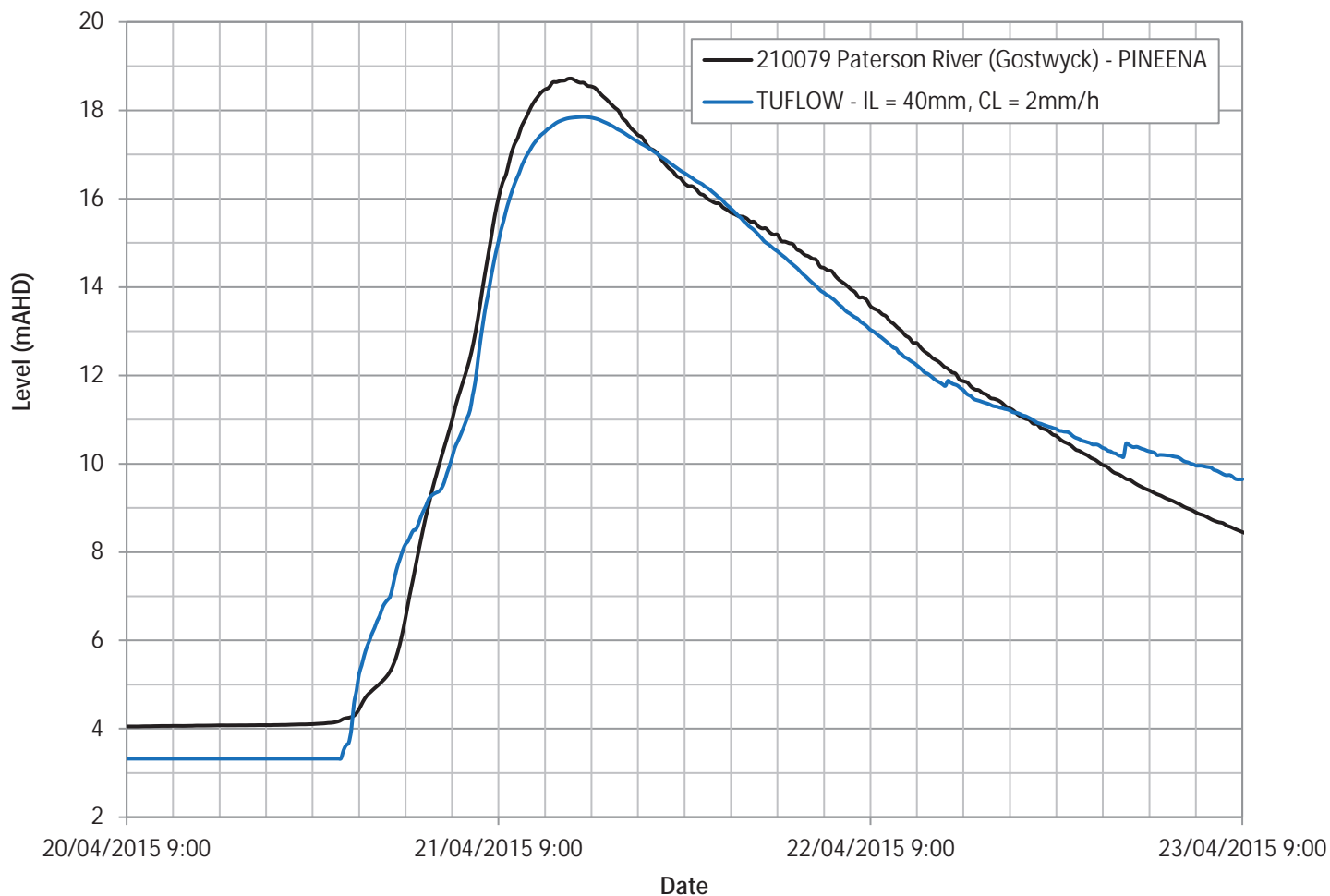
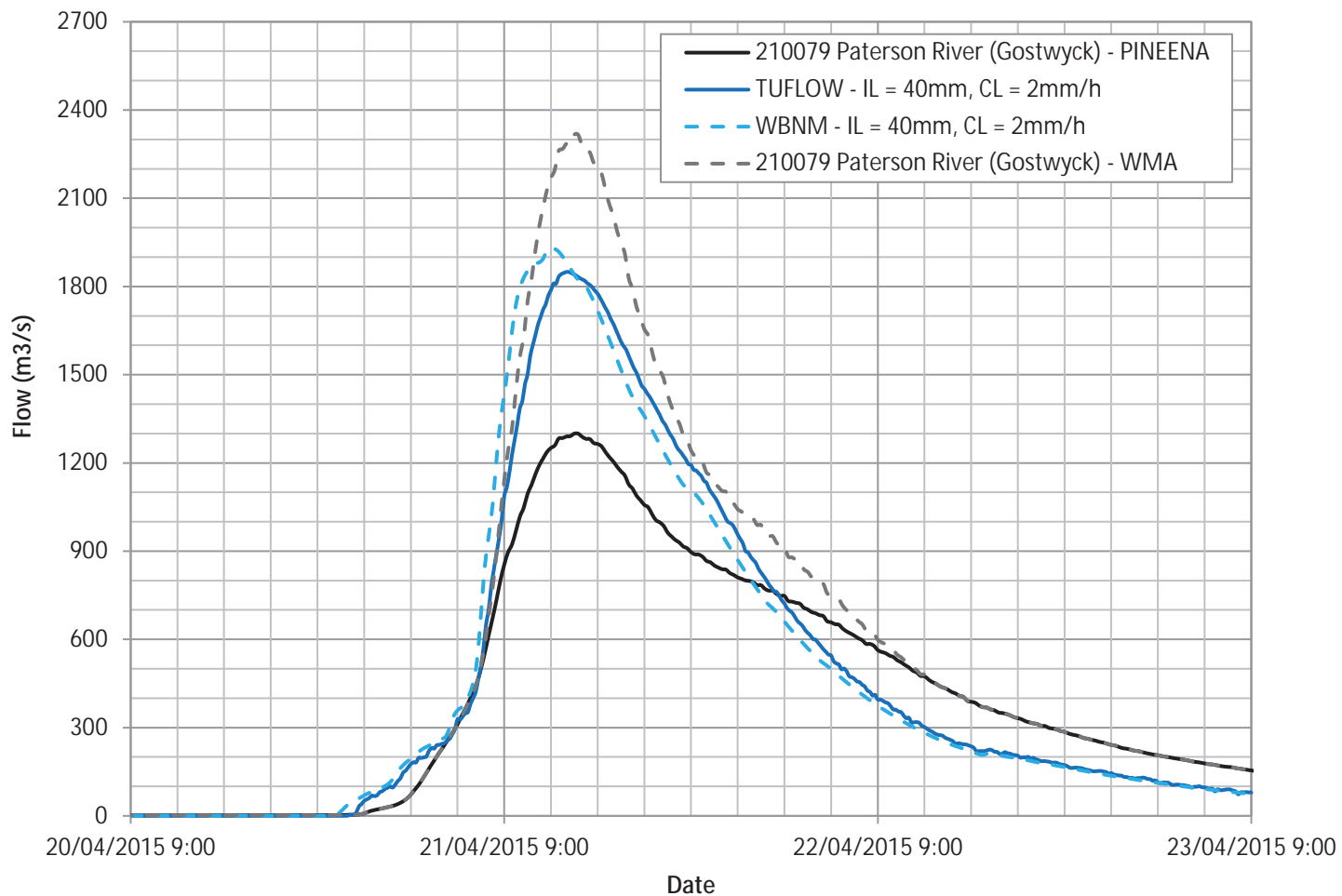




FIGURE B24  
HYDRAULIC MODEL CALIBRATION  
APRIL 2015 EVENT

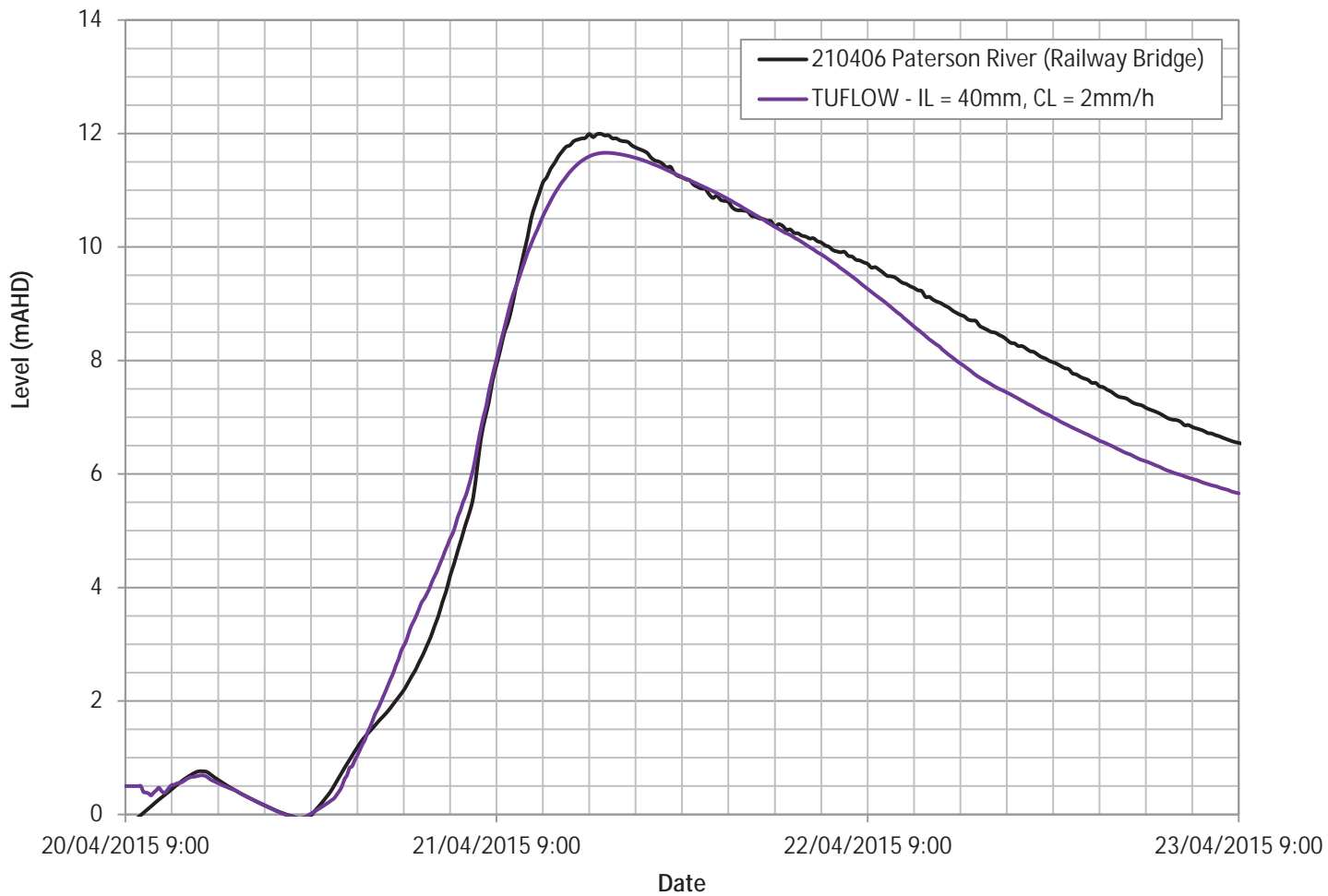
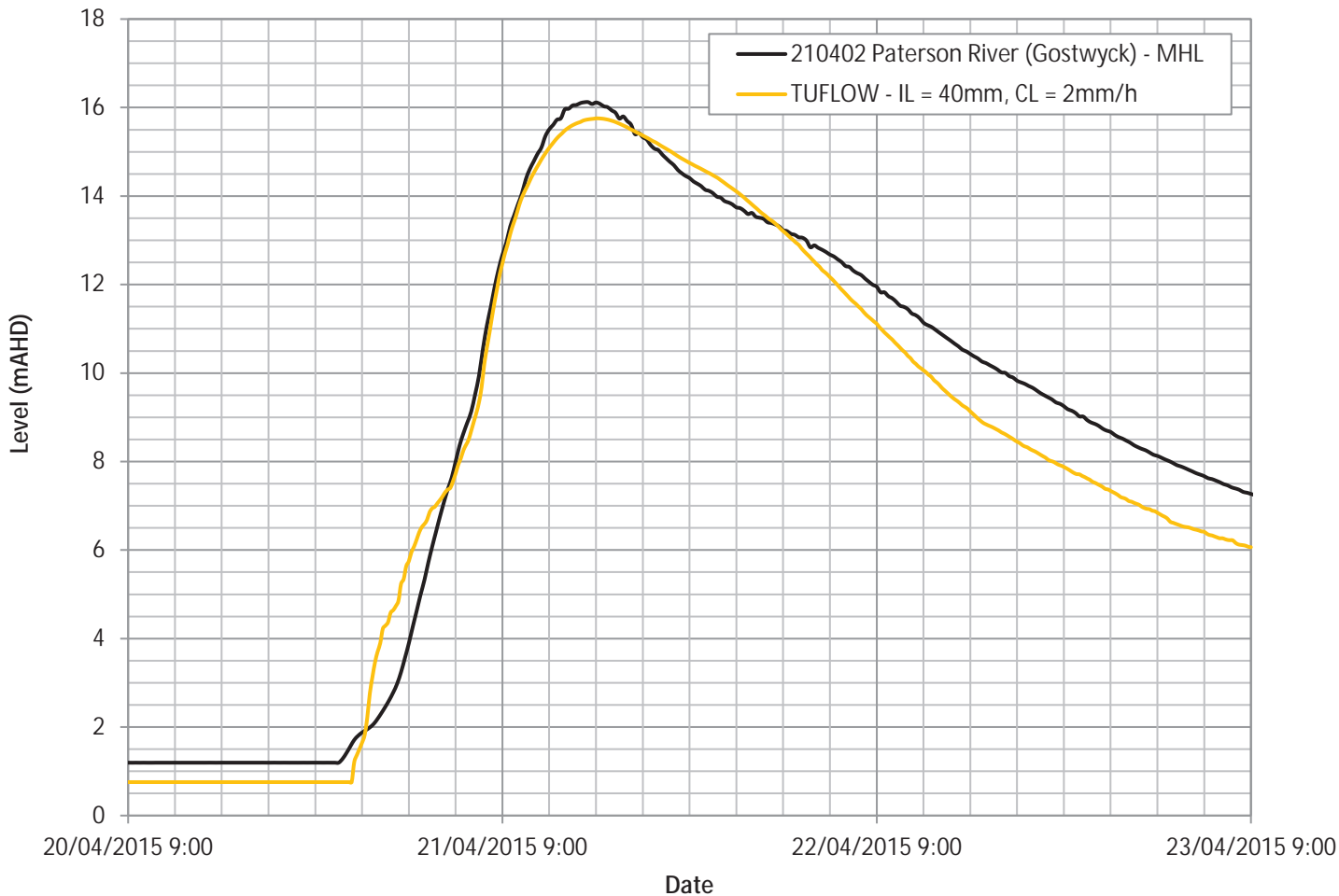


FIGURE B25  
HYDRAULIC MODEL CALIBRATION  
APRIL 2015 EVENT

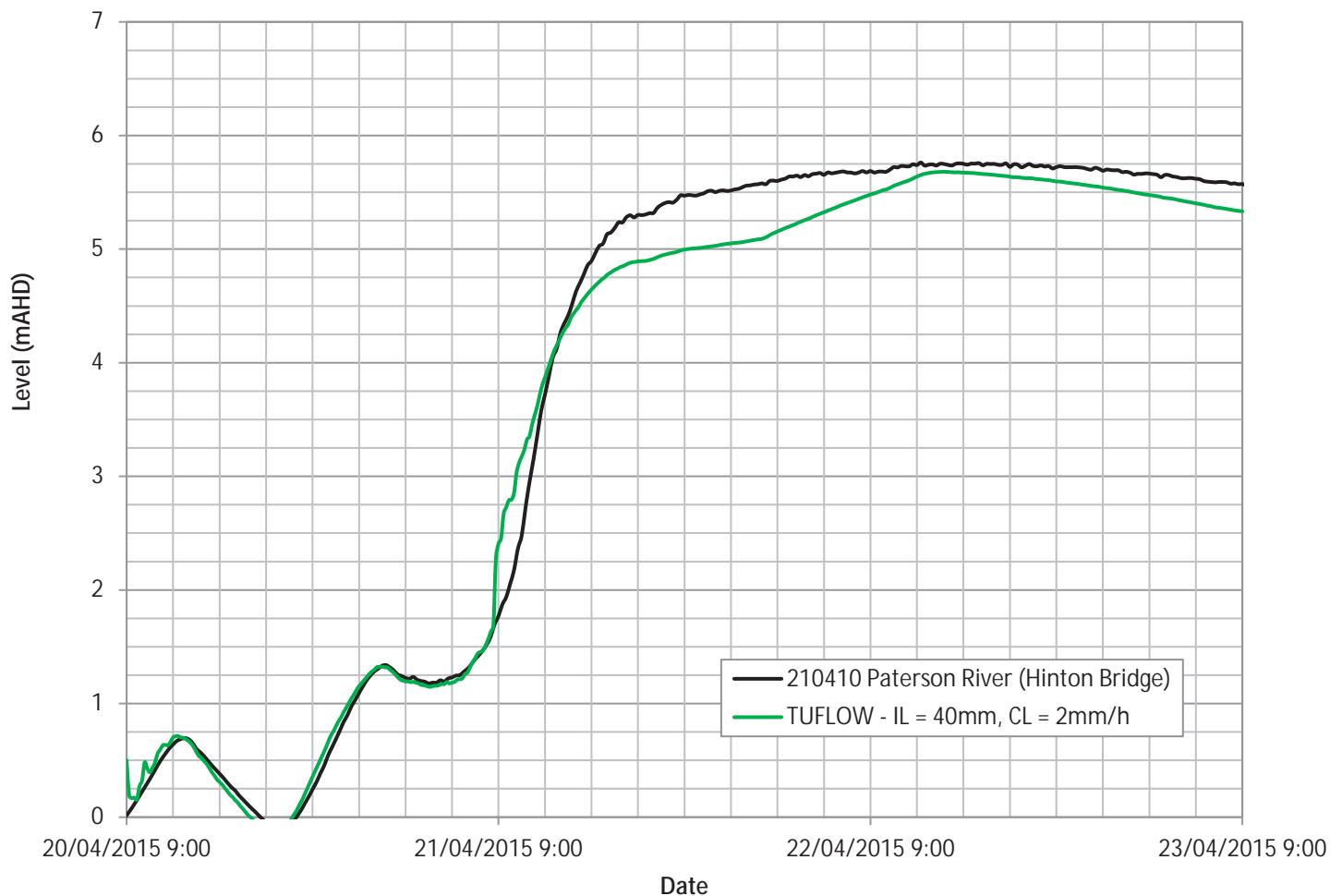
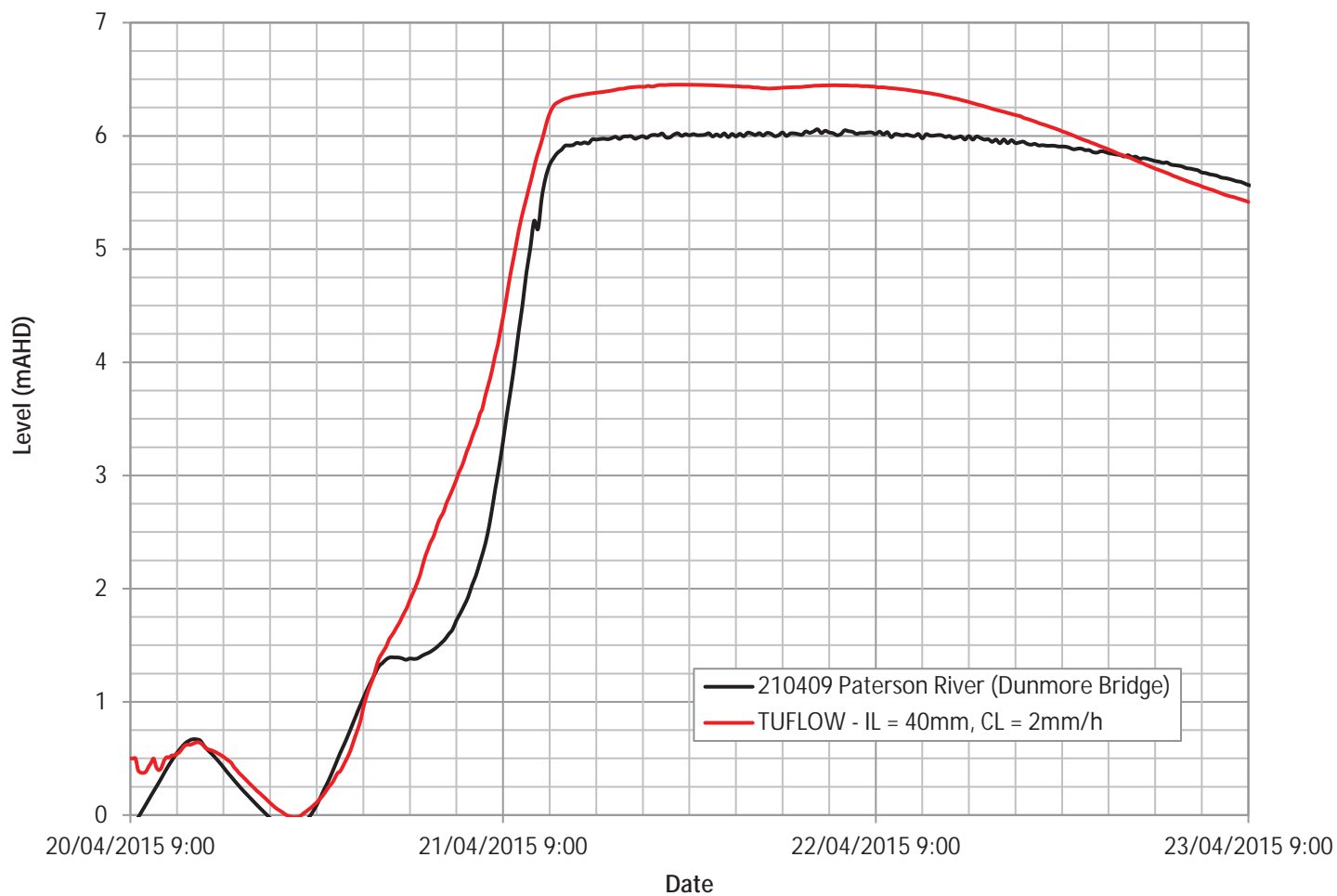
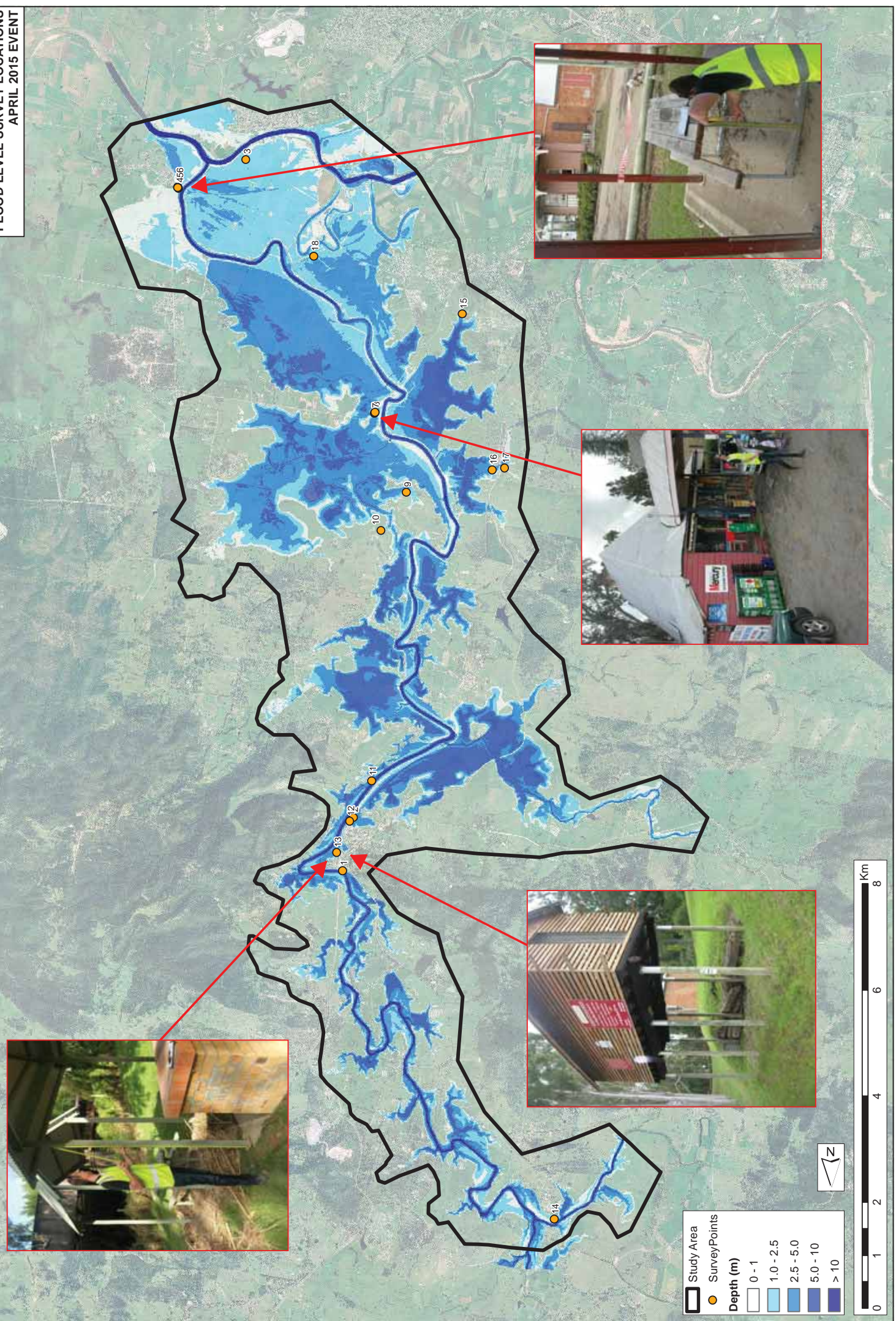


FIGURE B26  
FLOOD LEVEL SURVEY LOCATIONS  
APRIL 2015 EVENT



**Study Area**  
 Study Area  
**Survey Points**  
 Survey Points  
**Depth (m)**  
 0 - 1  
 1.0 - 2.5  
 2.5 - 5.0  
 5.0 - 10  
 > 10



FIGURE B27  
 BOLWARRA HEIGHTS AND PHONIEX PARK  
 FLOOD EXTENT MAP  
 APRIL 2015 EVENT



FIGURE B28  
MINDARRIBA AND IONA  
FLOOD EXTENT MAP  
APRIL 2015 EVENT

